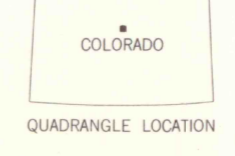
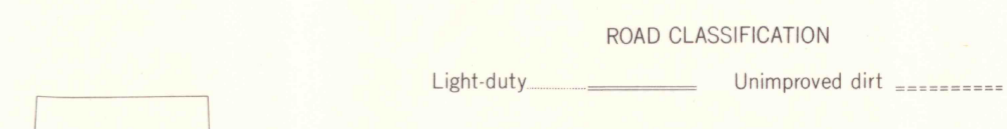
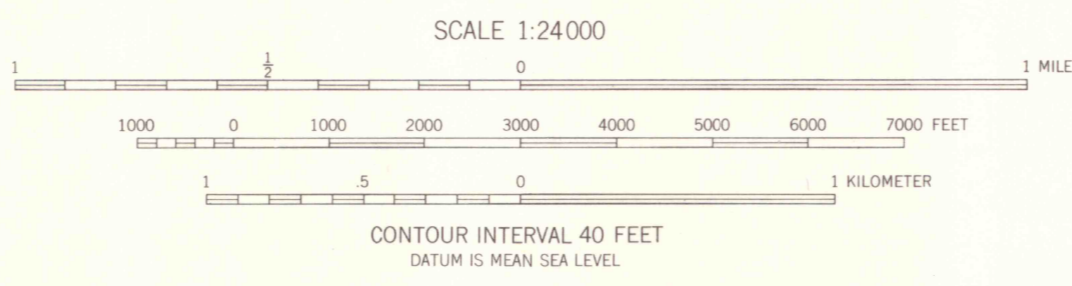
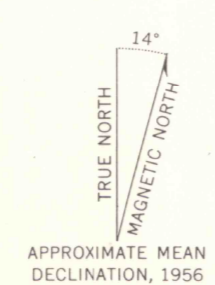


Mapped, edited, and published by the Geological Survey as part of the Department of the Interior program for the development of the Missouri River Basin Control by USGS and USC&GS
Topography from aerial photographs by multiplex methods
Aerial photographs taken 1953, Field check 1956
Polyconic projection, 1927 North American datum
10,000-foot grid based on Colorado coordinate system, central zone
1000-meter Universal Transverse Mercator grid ticks, zone 13, shown in blue
Dashed land lines indicate approximate locations
Land lines are omitted in T. 9 S.-R. 73 W. because of insufficient data
Unchecked elevations are shown in brown



FARNUM PEAK, COLO.
N3907.5-W10530/7.5

1956

JAN 15 1998
MAP ROOM
ARTHUR LARLEY 1993
COLORADO SCHOOL OF MINES
OFFICE COPY
LIBRARY

G 3700
24
G4
MAP ROOM
05222
12

THIS MAP COMPLIES WITH NATIONAL MAP ACCURACY STANDARDS
FOR SALE BY U. S. GEOLOGICAL SURVEY, DENVER 25, COLORADO OR WASHINGTON 25, D. C.
A FOLDER DESCRIBING TOPOGRAPHIC MAPS AND SYMBOLS IS AVAILABLE ON REQUEST