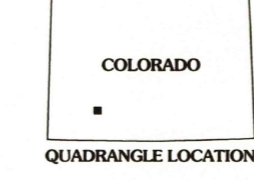
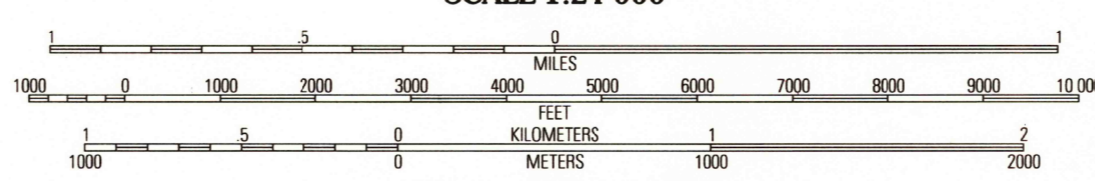
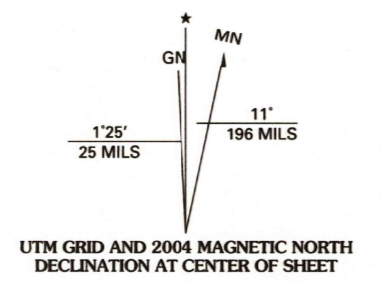




Produced by the United States Geological Survey 1964
Revision by USDA Forest Service 2001
Topography compiled 1963. Planimetry derived from imagery taken 1998 and other sources. Public Land Survey System and survey control current as of 2002. Boundaries current as of 2002.
North American Datum of 1927 (NAD 27). Projection and 10 000-foot ticks: Colorado coordinate system, south zone (Lambert conformal conic).
Blue 1000-meter Universal Transverse Mercator ticks, zone 13.
North American Datum of 1983 (NAD 83) is shown by dashed corner ticks. The values of the shift between NAD 27 and NAD 83 for 7.5-minute intersections are obtainable from National Geodetic Survey NADCON software.
Non-National Forest System lands within the National Forest inholdings may exist in other National or State reservations.
This map is not a legal document. Public lands are subject to change and leasing, and may have access restrictions; check with appropriate offices. Obtain permission before entering private lands.
Area covered by dashed light-blue pattern subject to controlled inundation to 10266 feet.
Unsurveyed land net is not official.



1	2	3
4	5	6
7	8	

ADJOINING 7.5' QUADRANGLES

<ul style="list-style-type: none"> Interstate U. S. State County National Forest, suitable for passenger cars National Forest, suitable for high clearance vehicles National Forest Trail 	<ul style="list-style-type: none"> Primary highway Secondary highway Light-duty road Composition: Unspecified Paved Gravel Dirt Unimproved; 4 wheel drive Trail Gate; Barrier
--	---

CONTOUR INTERVAL 40 FEET
NATIONAL GEODETIC VERTICAL DATUM OF 1929
TO CONVERT FROM FEET TO METERS, MULTIPLY BY 0.3048

THIS MAP COMPLIES WITH NATIONAL MAP ACCURACY STANDARDS
FOR SALE BY U.S. GEOLOGICAL SURVEY, P.O. BOX 25286, DENVER, COLORADO 80225
A FOLDER DESCRIBING TOPOGRAPHIC MAPS AND SYMBOLS IS AVAILABLE ON REQUEST

FINGER MESA, CO
2001
37107-G3-TF-024
NGA 4559 IV SE-SERIES V877

