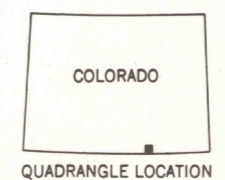
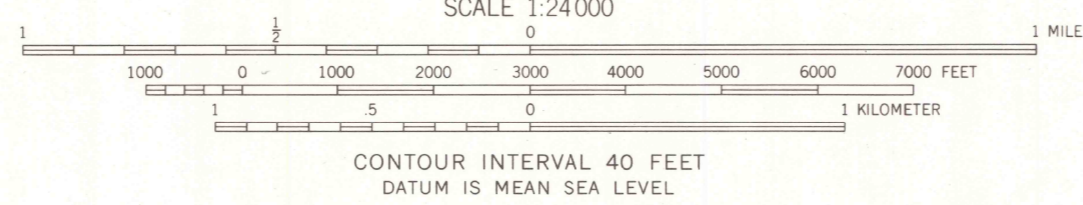
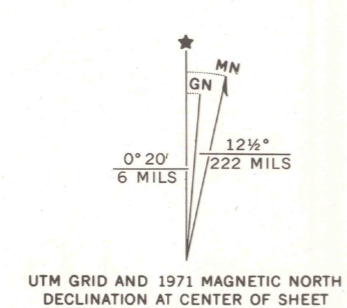


Mapped, edited, and published by the Geological Survey. Control by USGS and USC&GS. Topography by photogrammetric methods from aerial photographs taken 1969. Field checked 1971. Projection and 10,000-foot grid ticks: Colorado coordinate system, south zone (Lambert conformal conic) 1000-meter Universal Transverse Mercator grid ticks, zone 13, shown in blue. 1927 North American datum. Fine red dashed lines indicate selected fence lines.



ROAD CLASSIFICATION table with symbols for primary, secondary, and unimproved roads, and route types (Interstate, U.S., State).

RECEIVED AUG 31 2001

FISHERS PEAK, COLO. N3700-W10422.5/7.5

THIS MAP COMPLIES WITH NATIONAL MAP ACCURACY STANDARDS FOR SALE BY U.S. GEOLOGICAL SURVEY, P.O. BOX 25286, DENVER, COLORADO 80225

HISTORICAL MAP ARCHIVES

1971 AMS 5158 III SW-SERIES V887

