

Mapped, edited, and published by the Geological Survey

Control by USGS and NOS/NOAA

Topography by photogrammetric methods from aerial photographs taken 1964. Field checked 1965. Supersedes map dated 1957

Polygonic projection: 1927 North American Datum

10,000-foot grids based on Colorado coordinate system, central and north zones


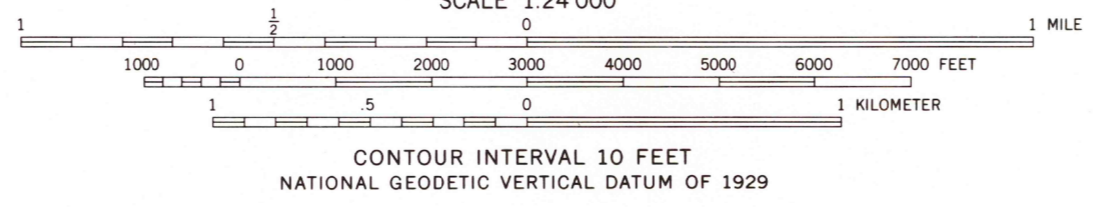
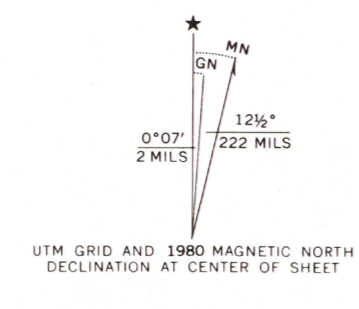
1000 meter Universal Transverse Mercator grid ticks, zone 13, shown in blue

Red tint indicates areas in which only landmark buildings are shown

Fine red dashed lines indicate selected fence lines

Areas covered by dashed light blue pattern are subject to controlled inundation

To place on the predicted North American Datum 1983 move the projection lines 5 meters north and 17 meters east as shown by dashed orange lines



ROAD CLASSIFICATION

Heavy-duty	Light-duty
Medium-duty	Unimproved dirt
Interstate Route	U.S. Route
	State Route

THIS MAP COMPLIES WITH NATIONAL MAP ACCURACY STANDARDS  
FOR SALE BY U. S. GEOLOGICAL SURVEY, DENVER, COLORADO 80225, OR RESTON, VIRGINIA 22092  
A FOLDER DESCRIBING TOPOGRAPHIC MAPS AND SYMBOLS IS AVAILABLE ON REQUEST

There may be private inholdings within the boundaries of the National or State reservations shown on this map  
Purple tint indicates extension of urban areas

FITZSIMONS, COLO.  
39104-F7-TF-024  
1965  
PHOTOREVISED 1980  
DMA 5063 111 NE - SERIES V877

