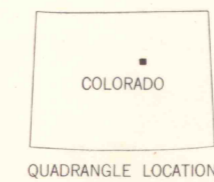

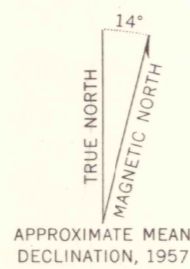


Mapped, edited, and published by the Geological Survey
Control by USGS and USC&GS
Culture and drainage in part compiled from aerial photographs
taken 1954 and 1956. Topography by planetable surveys
1939, revised 1957
Polyconic projection. 1927 North American datum
10,000-foot grid based on Colorado coordinate system,
central and north zones
1000-meter Universal Transverse Mercator grid ticks,
zone 13, shown in blue
Red tint indicates areas in which only
landmark buildings are shown
Areas covered by dashed light blue pattern are
subject to controlled inundation



ROAD CLASSIFICATION

Heavy-duty	Light-duty
Medium-duty	Unimproved dirt
U.S. Route	State Route

JUL 14 1999
ARTHUR LAKES LIBRARY
COLORADO SCHOOL OF MINES

FITZSIMONS, COLO.
N3937.5-W10445/7.5

1957

THIS MAP COMPLIES WITH NATIONAL MAP ACCURACY STANDARDS
FOR SALE BY U.S. GEOLOGICAL SURVEY, DENVER 25, COLORADO OR WASHINGTON 25, D.C.
A FOLDER DESCRIBING TOPOGRAPHIC MAPS AND SYMBOLS IS AVAILABLE ON REQUEST

OFFICE COPY

G 3701
C222
S24
U5