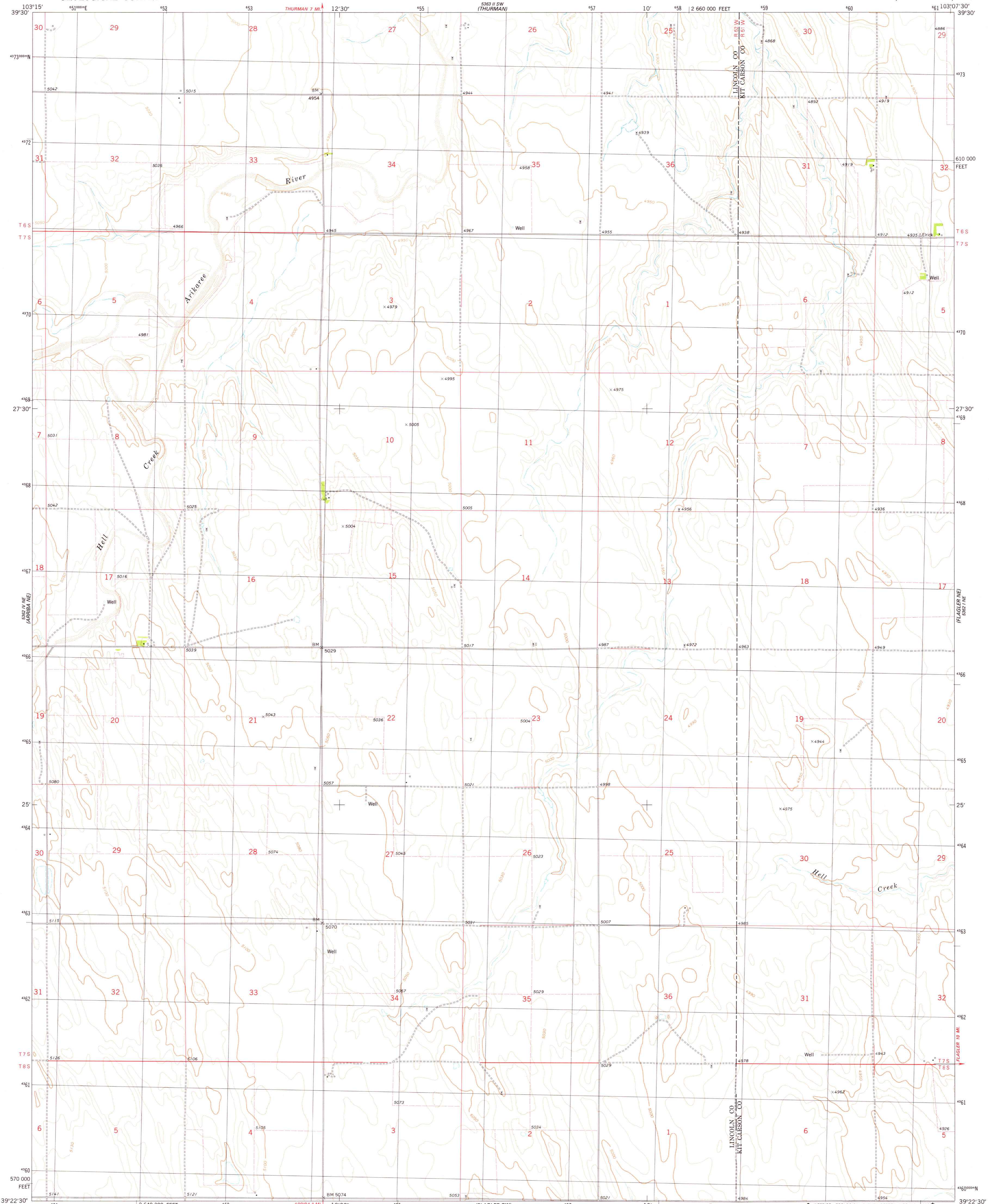



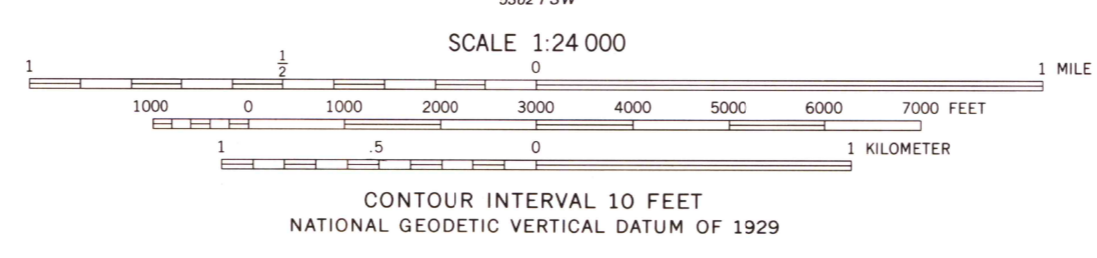
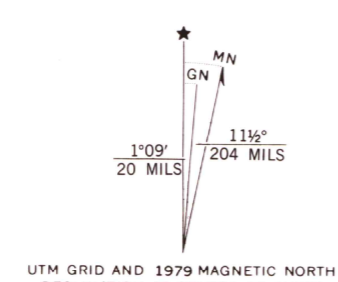
5362 I SW (THURMAN)



5362 I SE (ARRIBA)



Mapped, edited, and published by the Geological Survey. Control by USGS and NOS/NOAA. Topography by photogrammetric methods from aerial photographs taken 1973. Field checked 1975. Map edited 1979. Projection and 10,000-foot grid ticks. Colorado coordinate system, central zone (Lambert conformal conic) 1000-meter Universal Transverse Mercator grid, zone 13 1927 North American datum. Fine red dashed lines indicate selected fence lines.



ROAD CLASSIFICATION table with symbols for Primary highway, Secondary highway, Interstate Route, U.S. Route, and State Route.

THIS MAP COMPLIES WITH NATIONAL MAP ACCURACY STANDARDS. FOR SALE BY U.S. GEOLOGICAL SURVEY, DENVER, COLORADO 80225, OR RESTON, VIRGINIA 22092. A FOLDER DESCRIBING TOPOGRAPHIC MAPS AND SYMBOLS IS AVAILABLE ON REQUEST.

FLAGLER NW, COLO. N3922.5-W10307.5/7.5

1979

DMA 5362 I NW-SERIES V877