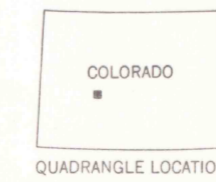
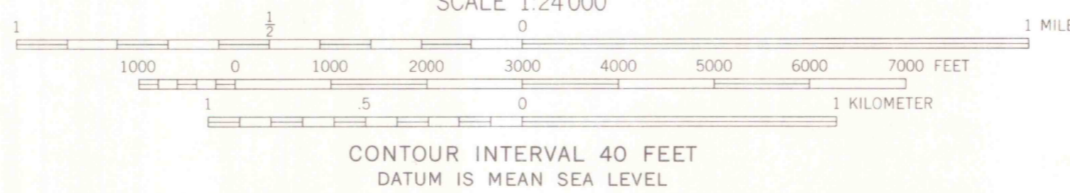
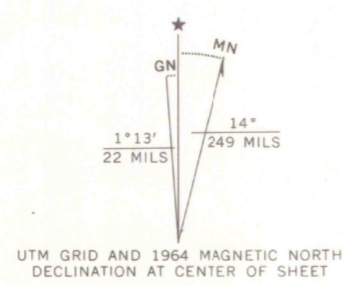


Mapped, edited, and published by the Geological Survey  
in cooperation with State of Colorado agencies  
Control by USGS and USC&GS  
Topography by photogrammetric methods from aerial  
photographs taken 1962. Field checked 1964  
Polyconic projection. 1927 North American datum  
10,000-foot grid based on Colorado coordinate system,  
central zone  
1000-meter Universal Transverse Mercator grid ticks,  
zone 13, shown in blue  
Fine red dashed lines indicate selected fence lines



ROAD CLASSIFICATION

Medium-duty	Light-duty
Unimproved dirt	State Route

OFFICE COPY

FLAT TOP, COLO.  
N3837.5—W10652.5/7.5

THIS MAP COMPLIES WITH NATIONAL MAP ACCURACY STANDARDS  
FOR SALE BY U.S. GEOLOGICAL SURVEY, DENVER, COLORADO 80225, OR WASHINGTON, D. C. 20242  
A FOLDER DESCRIBING TOPOGRAPHIC MAPS AND SYMBOLS IS AVAILABLE ON REQUEST

1964  
AMS 4661 III NW—SERIES V877  
LIBRARY USE ONLY

SEP 3 1979  
MAP ROOM  
ARTHUR LAKES LIBRARY