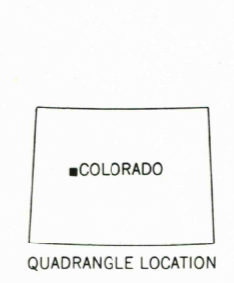
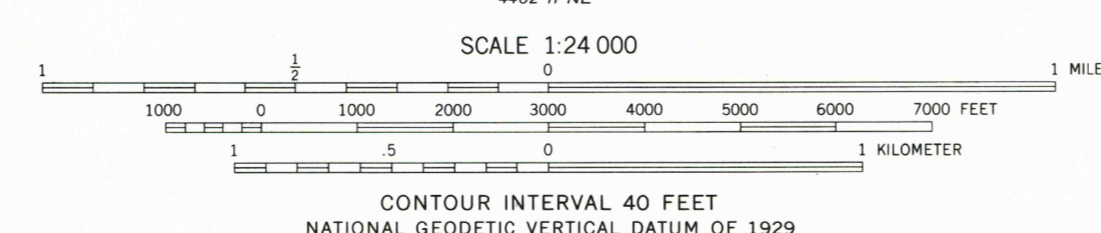
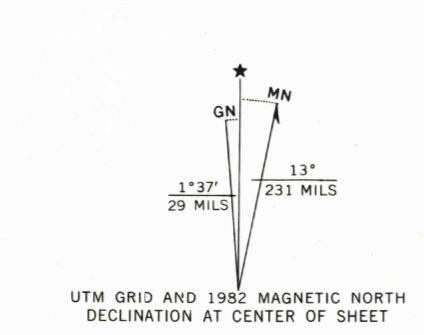


Mapped, edited, and published by the Geological Survey Control by USGS and NOS/NOAA Topography by photogrammetric methods from aerial photographs taken 1962. Field checked 1963 Polyconic projection. 1927 North American Datum 10,000-foot grid based on Colorado coordinate system, central zone 1000-meter Universal Transverse Mercator grid ticks, zone 13, shown in blue Fine red dashed lines indicate selected fence lines Where omitted, land lines have not been established To place on the predicted North American Datum 1983 move the projection lines 5 meters north and 54 meters east as shown by dashed corner ticks



ROAD CLASSIFICATION Light-duty Unimproved dirt

FLATIRON MOUNTAIN, COLO. 39107-C5-TF-024 1963 PHOTOREVISED 1982 DMA 4462 I SE--SERIES V877

THIS MAP COMPLIES WITH NATIONAL MAP ACCURACY STANDARDS FOR SALE BY U.S. GEOLOGICAL SURVEY, P.O. BOX 25286, DENVER, COLORADO 80225 A FOLDER DESCRIBING TOPOGRAPHIC MAPS AND SYMBOLS IS AVAILABLE ON REQUEST

Revisions shown in purple compiled from aerial photographs taken 1979 and other source data. This information not field checked. Map edited 1982

RECEIVED JUN 30 2001

