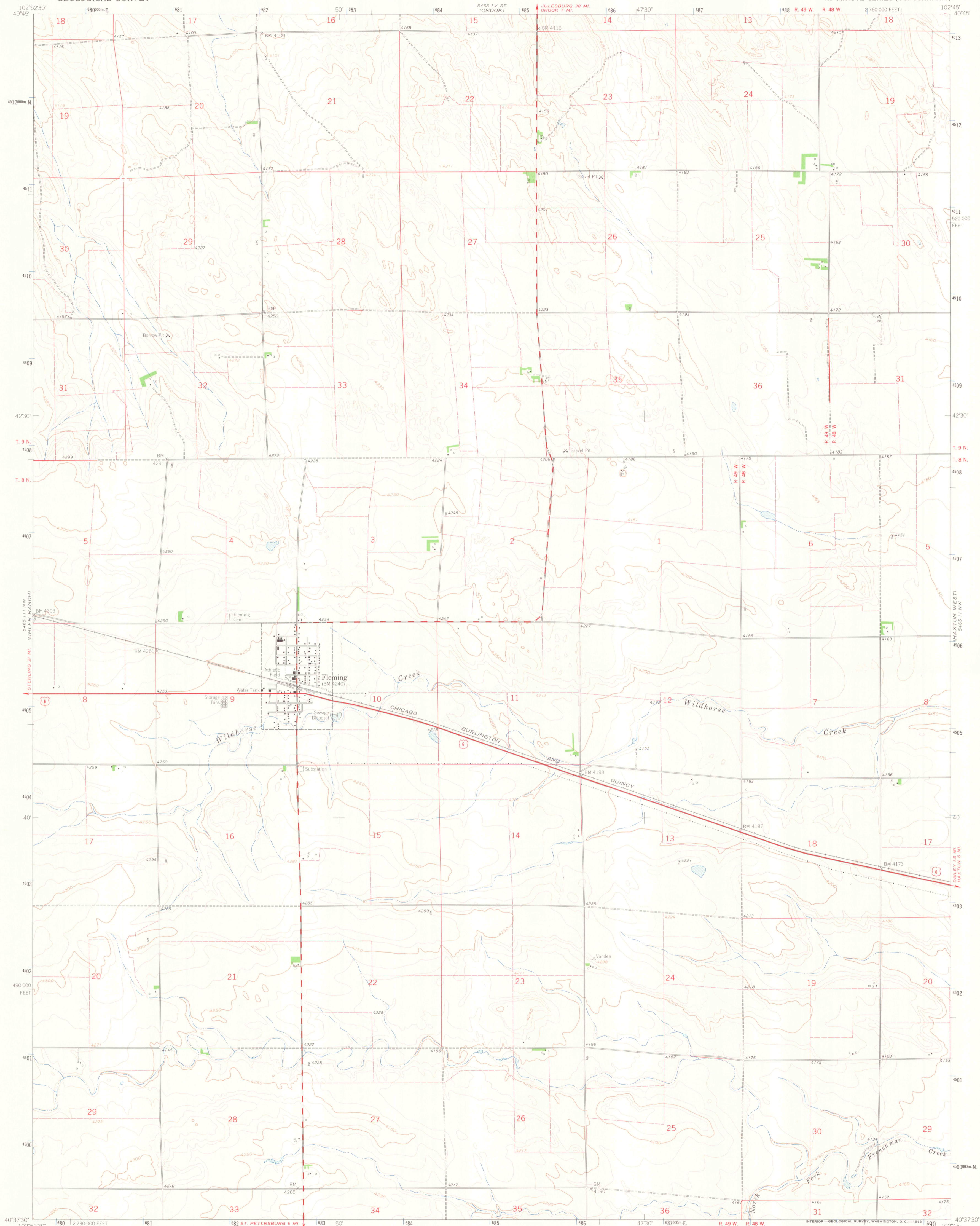


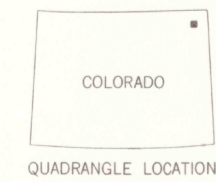
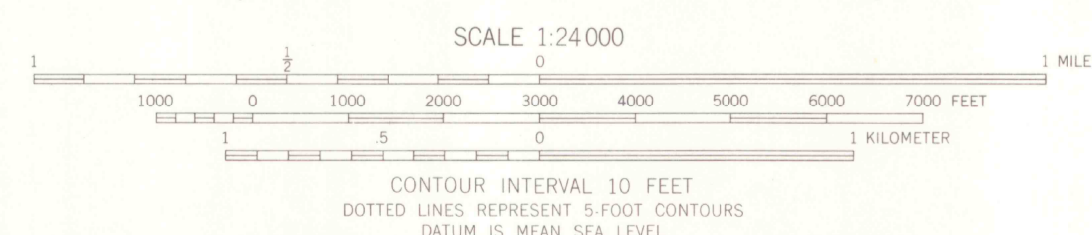
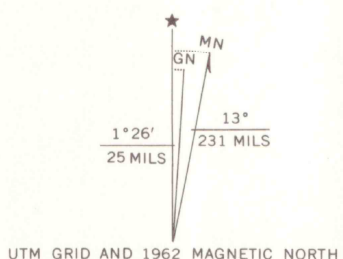
5465 1 1 NW
1360000 E
40°45' N



Mapped, edited, and published by the Geological Survey as part of the Department of the Interior program for the development of the Missouri River Basin Control by USGS and USC&GS

Topography by photogrammetric methods from aerial photographs taken 1959. Field checked 1962
Polyconic projection - 1927 North American datum
10,000-foot grid based on Colorado coordinate system, north zone
1000-meter Universal Transverse Mercator grid ticks, zone 13, shown in blue

Certain land lines are based on cultural developments and are not reflected in the original land survey



ROAD CLASSIFICATION

Heavy-duty	Light-duty
Medium-duty	Unimproved dirt
U.S. Route	

U.S. GOVT DOCUMENTS
APR 21 '64
ARTHUR LAKES LIBRARY
COLORADO SCHOOL OF MINES,
GOLDEN, COLORADO

FLEMING, COLO.
N40375-W10245/7.5
1962

THIS MAP COMPLIES WITH NATIONAL MAP ACCURACY STANDARDS
FOR SALE BY U.S. GEOLOGICAL SURVEY, DENVER 25, COLORADO OR WASHINGTON 25, D.C.
A FOLDER DESCRIBING TOPOGRAPHIC MAPS AND SYMBOLS IS AVAILABLE ON REQUEST

AMS 5465 1 1 NE V877

OFFICE COPY

LIBRARY