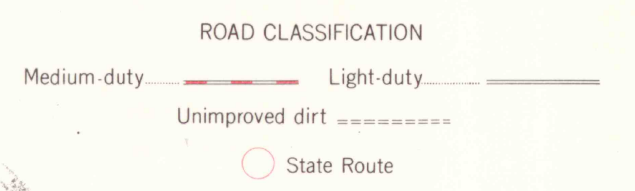
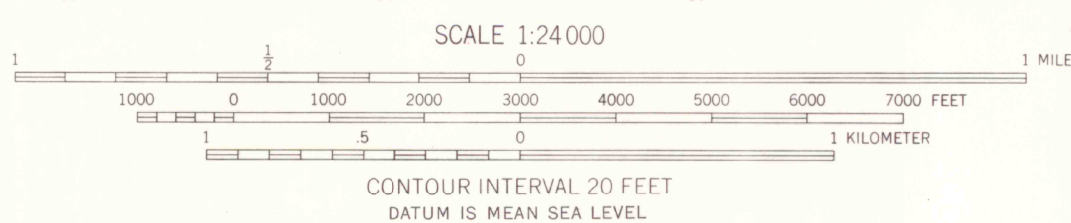
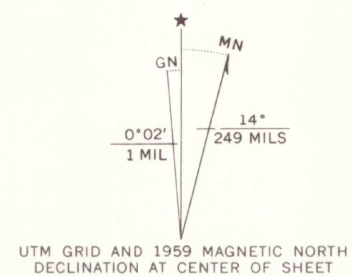


Maped, edited, and published by the Geological Survey
Control by USGS and USC&GS

Topography from aerial photographs by photogrammetric methods
Aerial photographs taken 1954. Field check 1959

Polyconic projection. 1927 North American datum
10,000 foot grid based on Colorado coordinate system,
central and south zones
1000 meter Universal Transverse Mercator grid ticks,
zone 13, shown in blue

Dashed land lines indicate approximate locations
Fine red dashed lines indicate selected fence and field lines
where generally visible on aerial photographs
This information is unchecked



THIS MAP COMPLIES WITH NATIONAL MAP ACCURACY STANDARDS
FOR SALE BY U. S. GEOLOGICAL SURVEY, DENVER, COLORADO 80225, OR WASHINGTON, D. C. 20242
A FOLDER DESCRIBING TOPOGRAPHIC MAPS AND SYMBOLS IS AVAILABLE ON REQUEST

JAN 30 2008

FLORENCE SE, COLO.
N3815-W10500/7.5

1959
AMS 4960 I SE-SERIES V877

OFFICE COPY
LIBRARY USE ONLY

G 3700
24
.G4
MAP ROOM