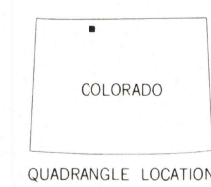
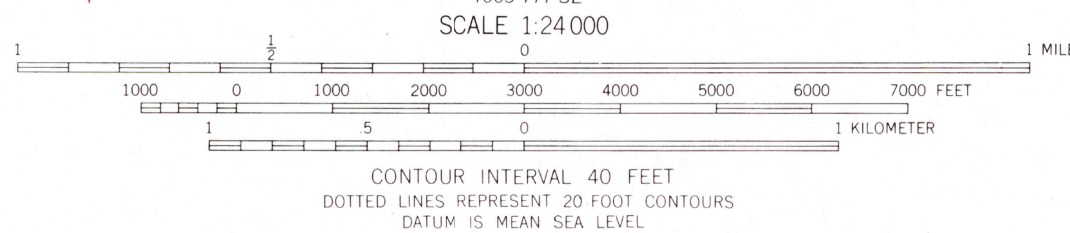
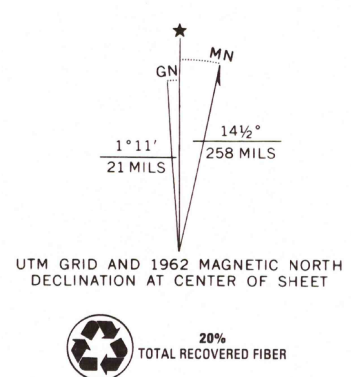


RECEIVED DEC 3 1 2000

USGS NWHD HISTORICAL MAP ARCHIVES

Mapped, edited, and published by the Geological Survey as part of the Department of the Interior program for the development of the Missouri River Basin. Control by USGS and USCA&GS. Topography by photogrammetric methods from aerial photographs taken 1957-1958. Field checked 1962. Polyconic projection: 1927 North American datum, 10,000-foot grid based on Colorado coordinate system, north zone 1000-meter Universal Transverse Mercator grid ticks, zone 13 shown in blue.



ROAD CLASSIFICATION: Light-duty, Unimproved dirt

THIS MAP COMPLIES WITH NATIONAL MAP ACCURACY STANDARDS FOR SALE BY U.S. GEOLOGICAL SURVEY, P.O. BOX 25286, DENVER, COLORADO 80225. A FOLDER DESCRIBING TOPOGRAPHIC MAPS AND SYMBOLS IS AVAILABLE ON REQUEST.

FLOYD PEAK, COLO. N4037 5-W10645/7.5 1962

AMS 4665 111 NE-SERIES V877

