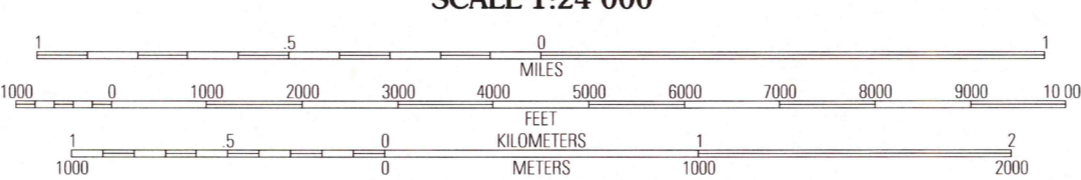
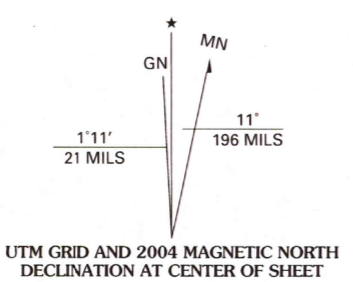
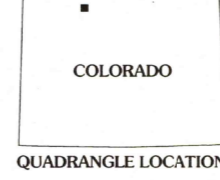


Produced by the United States Geological Survey 1962  
Revision by USDA Forest Service 2000

Topography compiled 1957. Planimetry derived from imagery taken 1999 and other sources. Public Land Survey System and survey control current as of 2001. Boundaries current as of 2001.  
North American Datum of 1927 (NAD 27). Projection and 10 000-foot ticks: Colorado coordinate system, north zone (Lambert conformal conic). Blue 1000-meter Universal Transverse Mercator ticks, zone 13.  
North American Datum of 1983 (NAD 83) is shown by dashed corner ticks. The values of the shift between NAD 27 and NAD 83 for 7.5-minute intersections are obtainable from National Geographic Survey NADCON software.  
Non-National Forest System lands within the National Forest. Inholdings may exist in other National or State reservations.  
This map is not a legal land line or ownership document. Public lands are subject to change and leasing, and may have access restrictions; check with local offices. Obtain permission before entering private lands.



SCALE 1:24 000  
CONTOUR INTERVAL 40 FEET  
SUPPLEMENTARY CONTOUR INTERVAL 20 FEET  
NATIONAL GEODETIC VERTICAL DATUM OF 1929  
TO CONVERT FROM FEET TO METERS, MULTIPLY BY 0.3048



1	2	3
4	5	6
7	8	

HIGHWAYS AND ROADS	
Interstate	
U.S.	
State	
County	
National Forest, suitable for passenger cars	
National Forest, suitable for high clearance vehicles	
National Forest Trail	
Primary highway	
Secondary highway	
Light-duty road	
Composition: Unspecified	
Paved	
Dirt	
Gravel	
Unimproved; 4 wheel drive	
Trail	
Gate; Barrier	

THIS MAP COMPLIES WITH NATIONAL MAP ACCURACY STANDARDS  
FOR SALE BY U.S. GEOLOGICAL SURVEY, P.O. BOX 25286, DENVER, COLORADO 80225  
A FOLDER DESCRIBING TOPOGRAPHIC MAPS AND SYMBOLS IS AVAILABLE ON REQUEST

USGS LIBRARY - RESTON  
3 1818 00503659 3

FLOYD PEAK, CO  
2000  
40106-F7-TF-024  
NIMA 4665 III NE-SERIES V87



USGS Library  
Reston, VA  
Topo Archive

APR 21 2000