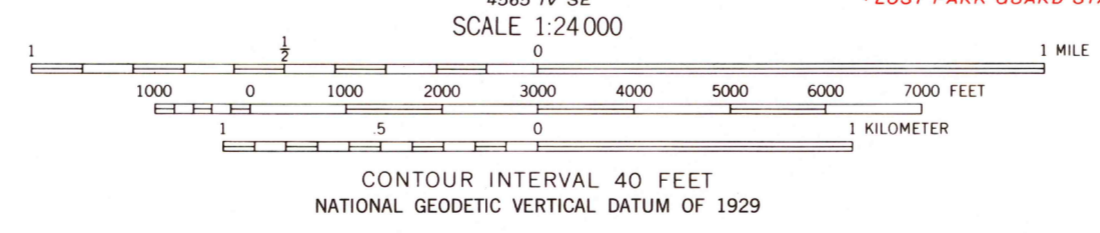
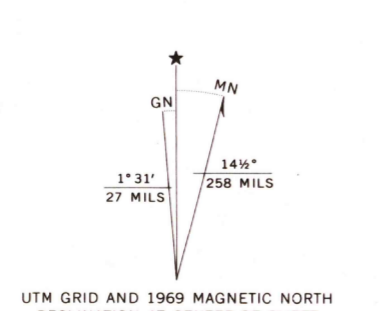



Mapped, edited, and published by the Geological Survey
Control by USGS and USC&GS
Topography by photogrammetric methods from aerial photographs taken 1968. Field checked 1969
Polyconic projection. 1927 North American Datum
10,000-foot grid based on Colorado coordinate system, north zone
1000-meter Universal Transverse Mercator grid ticks, zone 13, shown in blue
Fine red dashed lines indicate selected fence lines
To place on the predicted North American Datum 1983 move the projection lines 7 meters north and 52 meters east as shown by dashed corner ticks
Map photoinspected 1973
No major culture or drainage changes observed



ROAD CLASSIFICATION

Light-duty road, all weather, improved surface	Unimproved road, fair or dry weather
--	--------------------------------------

THIS MAP COMPLIES WITH NATIONAL MAP ACCURACY STANDARDS
FOR SALE BY U. S. GEOLOGICAL SURVEY, DENVER, COLORADO 80225, OR RESTON, VIRGINIA 22092
A FOLDER DESCRIBING TOPOGRAPHIC MAPS AND SYMBOLS IS AVAILABLE ON REQUEST



FLY CREEK, COLO.
40107-H3-TF-024
1969
PHOTOINSPECTED 1973
DMA 4565 IV NE-SERIES V877

