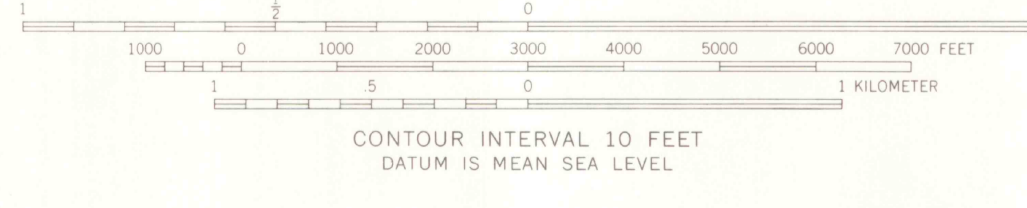
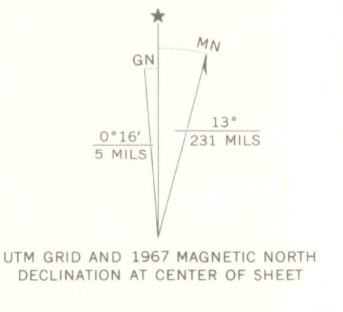


GEOLOGY

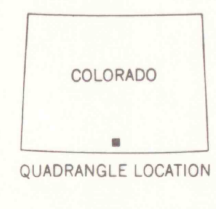
JUL 06 2000
MAP FROM
ARTHUR LAKES LIBRARY
COLORADO SCHOOL OF MINES

G37 00
S24
.G4

Mapped, edited, and published by the Geological Survey
Control by USGS and USC&GS
Topography by photogrammetric methods from aerial
photographs taken 1966. Field checked 1967
Polyconic projection. 1927 North American datum
10,000-foot grid based on Colorado coordinate system,
south zone
1,000-meter Universal Transverse Mercator grid ticks,
zone 13, shown in blue
Fine red dashed lines indicate selected fence lines



OFFICE COPY
LIBRARY USE ONLY



ROAD CLASSIFICATION
Heavy-duty ——— Light-duty ———
Unimproved dirt - - - - -
State Route ○

THIS MAP COMPLIES WITH NATIONAL MAP ACCURACY STANDARDS
FOR SALE BY U.S. GEOLOGICAL SURVEY, DENVER, COLORADO 80225, OR WASHINGTON, D. C. 20242
A FOLDER DESCRIBING TOPOGRAPHIC MAPS AND SYMBOLS IS AVAILABLE ON REQUEST

GEOLOGICAL SURVEY OF WYOMING LIBRARY
DOCUMENT COLLECTION
FORT GARLAND SW, CO.
N3715—W10522.5/7.5
1967
JAN 20 1993
AMS 4958 IV SW—SERIES V877
UNIVERSITY OF WYOMING