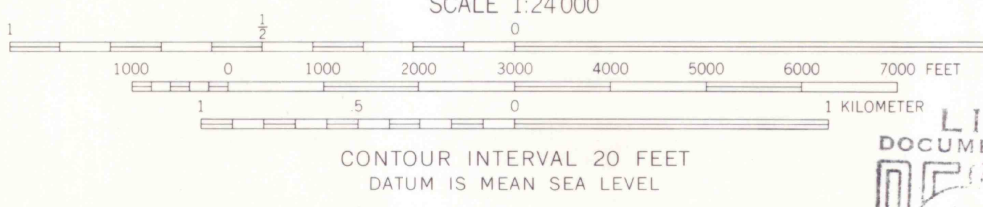
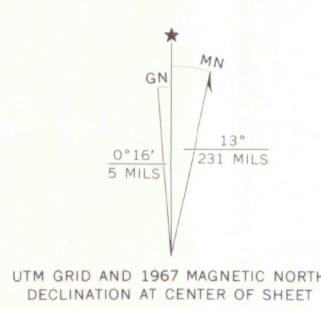





Mapped, edited, and published by the Geological Survey
Control by USGS and USC&GS
Topography by photogrammetric methods from aerial photographs taken 1966. Field checked 1967
Polyconic projection. 1927 North American datum
10,000-foot grid based on Colorado coordinate system, south zone
1000-meter Universal Transverse Mercator grid ticks, zone 13, shown in blue
Fine red dashed lines indicate selected fence lines
Areas covered by dashed light-blue pattern are subject to controlled inundation



THIS MAP COMPLIES WITH NATIONAL MAP ACCURACY STANDARDS
FOR SALE BY U.S. GEOLOGICAL SURVEY, DENVER, COLORADO 80225, OR WASHINGTON, D.C. 20540
A FOLDER DESCRIBING TOPOGRAPHIC MAPS AND SYMBOLS IS AVAILABLE ON REQUEST



ROAD CLASSIFICATION
Heavy-duty — Light-duty
Unimproved dirt
U.S. Route — State Route

FORT GARLAND, COLO.
N3722.5—W10522.5/7.5
1967
AMS 4958 IV NW—SERIES V877

OFFICE COPY
LIBRARY USE ONLY

JUL 0 6 2000
MAP FROM ARTHUR LAKES LIBRARY
COLORADO SCHOOL OF MINES

G37
S24
S64
G37005
C1
Un3
w/d