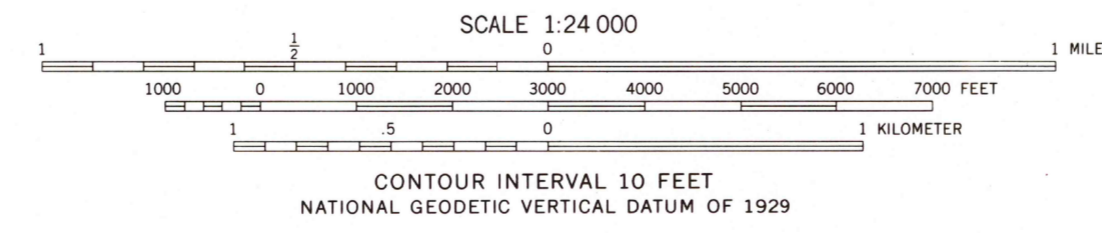
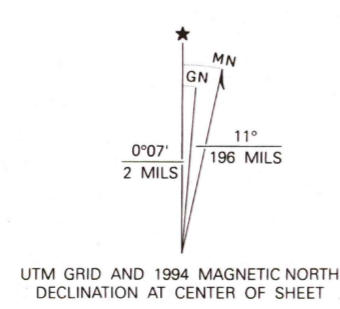
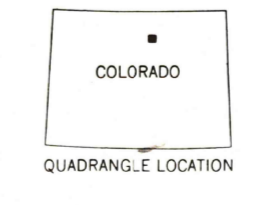


Produced by the United States Geological Survey
Control by USGS and NOS/NOAA
Compiled from aerial photographs taken 1948. Field checked 1949
Revised from aerial photographs taken 1988 and other sources
Map edited 1994. Contours and land elevations have not been
revised and may conflict with other control
North American Datum of 1927 (NAD 27). Projection and
blue 1000-meter Universal Transverse Mercator ticks, zone 13
10000-foot ticks. Colorado Coordinate System, north zone
North American Datum of 1983 (NAD 83) is shown by dashed
corner ticks. The values of the shift between NAD 27 and NAD 83
for 7.5-minute intersections are obtainable from National Geodetic
Survey NADCON software



ROAD CLASSIFICATION

Heavy-duty	Light-duty
Medium-duty	Unimproved dirt
U.S. Route	State Route



USGS AND HISTORICAL
MAP ARCHIVES
SEP 12 1994
REC'D FILE COPY

FORT LUPTON, CO
40104-A7-TF-024
1949
REVISED 1994
DMA 5064 III SE-SERIES 8877

THIS MAP COMPLIES WITH NATIONAL MAP ACCURACY STANDARDS
FOR SALE BY U. S. GEOLOGICAL SURVEY, DENVER, COLORADO 80225, OR RESTON, VIRGINIA 22092
A FOLDER DESCRIBING TOPOGRAPHIC MAPS AND SYMBOLS IS AVAILABLE ON REQUEST