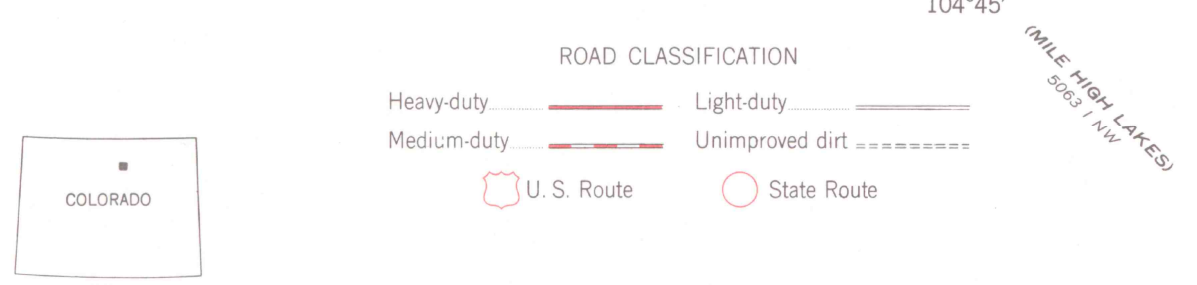
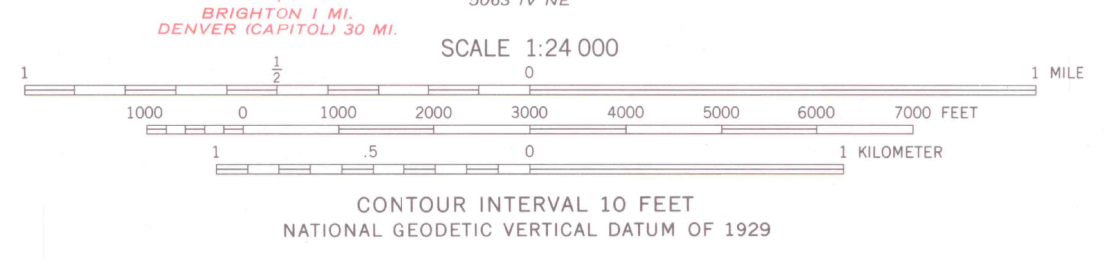
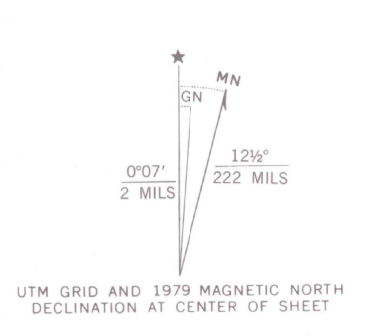


Maped, edited, and published by the Geological Survey as part of the Department of the Interior program for the development of the Missouri River Basin. Control by USGS and NOS/NOAA. Culture and drainage in part compiled from aerial photographs taken September 1948. Topography by plane-table methods, 1949. Polyconic projection. 1927 North American datum 10,000-foot grid based on Colorado coordinate system, north zone. 1000-meter Universal Transverse Mercator grid ticks, zone 13, shown in blue. To place on the predicted North American Datum 1983 move the projection lines 5 meters north and 47 meters east as shown by dashed corner ticks.



THIS MAP COMPLIES WITH NATIONAL MAP ACCURACY STANDARDS FOR SALE BY U. S. GEOLOGICAL SURVEY, DENVER, COLORADO 80225, OR RESTON, VIRGINIA 22092. A FOLDER DESCRIBING TOPOGRAPHIC MAPS AND SYMBOLS IS AVAILABLE ON REQUEST.

Revisions shown in purple compiled from aerial photographs taken 1978 and other source data. This information not field checked. Map edited 1979. Purple tint indicates urban areas.

FORT LUPTON, COLO.  
N4000-W10445/7.5

1949  
PHOTOREVISED 1979  
DMA 5064 III SE-SERIES V87  
LIBRARY USE ONLY

OFFICE COPY

DEC 1 1980  
MAP ROOM  
ARTHUR LAYNE LIBRARY



MILE FROM LAKES