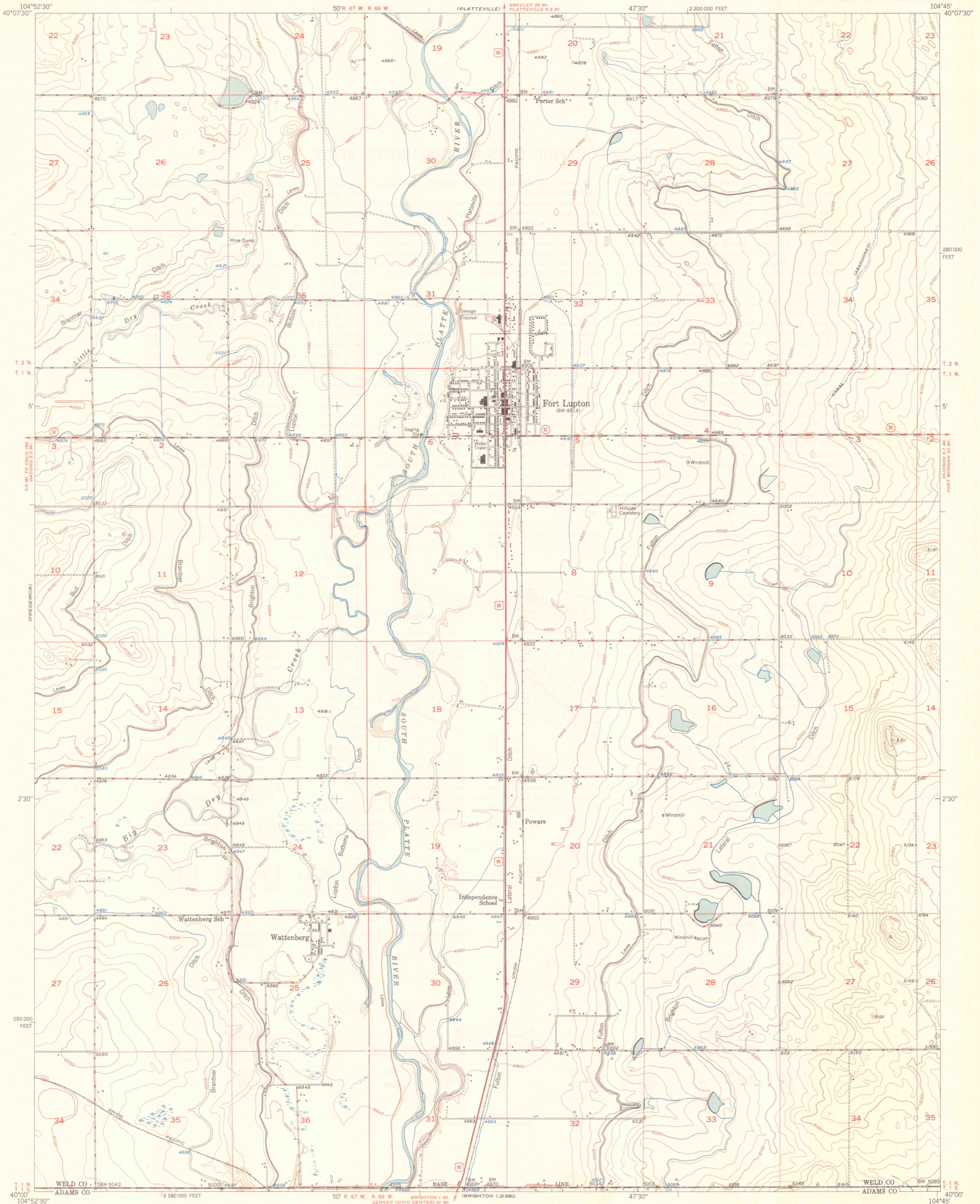


UNITED STATES
DEPARTMENT OF THE INTERIOR
GEOLOGICAL SURVEY

FORT LUPTON QUADRANGLE
COLORADO
7.5 MINUTE SERIES (TOPOGRAPHIC)

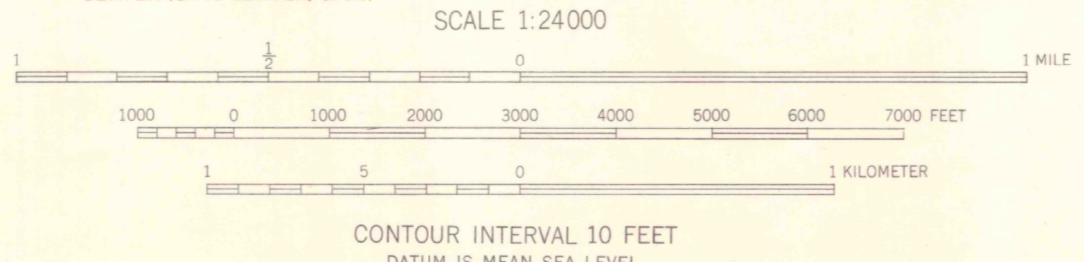
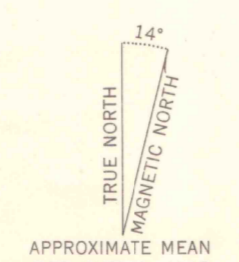


104°52'30"
40°07'30"

WELD CO. 1 BM 5042
ADAMS CO. 1 BM 5042

Mapped, edited, and published by the Geological Survey as part of the Department of the Interior program for the development of the Missouri River Basin. Control by USGS and USC&GS. Culture and drainage in part compiled from aerial photographs taken September 1948. Topography by plane-table methods, 1949.

Polyconic projection. 1927 North American datum. 10,000-foot grid based on Colorado coordinate system, north zone.



ROAD CLASSIFICATION

| | |
|--|----------------------|
| HARD-SURFACE ALL WEATHER ROADS | DRY WEATHER ROADS |
| Heavy-duty ———— | Improved dirt ———— |
| Medium-duty ———— | Unimproved dirt ———— |
| Loose-surface, graded, or narrow hard-surface ———— | |
| U. S. Route | State Route |

LIBRARY
COLORADO SCHOOL OF MINES
GOLDEN, COLORADO

FORT LUPTON, COLO.
N4000-W10445/7.5

OFFICE COPY

LIBRARY USE ONLY

I 19.12 : SF 775

2/59