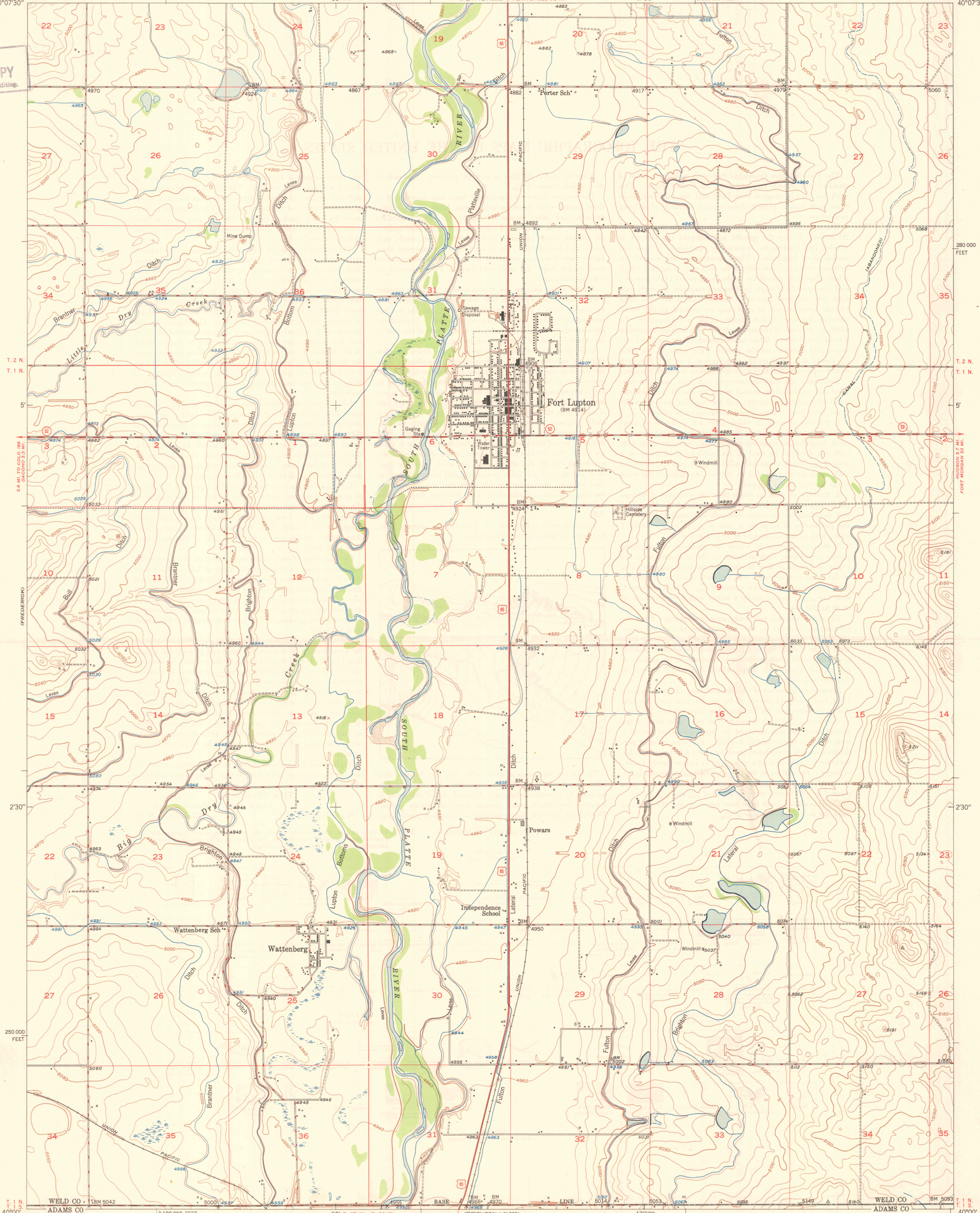


104°52'30" 50° R. 67 W. R. 66 W. (PLATTEVILLE) GREELEY 28 MI. PLATTEVILLE 8.3 MI. 47°30' 12 200 000 FEET 104°45' 40°07'30"

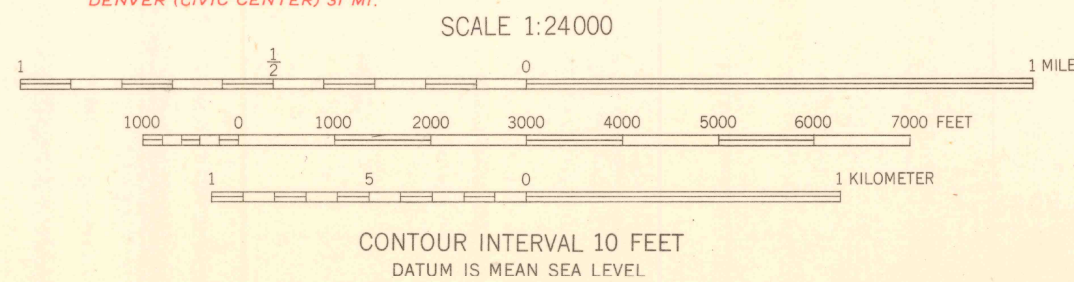

U.S.G.S.
FILE COPY
Inspection and Editing



WELD CO. T. 1 N. S. 1 S. ADAMS CO. 12 180 000 FEET 50° R. 67 W. R. 66 W. (BRIGHTON 1 MI. DENVER (CIVIC CENTER) 31 MI.) 47°30' 104°45'

Mapped, edited, and published by the Geological Survey as part of the Department of the Interior program for the development of the Missouri River Basin. Control by USGS and USCG&S. Culture and drainage in part compiled from aerial photographs taken September 1948. Topography by plane-table methods, 1949.

Polycyclic projection. 1927 North American datum. 10,000-foot grid based on Colorado coordinate system, north zone.



USGS
Historical File
Topographic Division

ROAD CLASSIFICATION

HARD-SURFACE ALL WEATHER ROADS	DRY WEATHER ROADS
Heavy-duty 2 LANE 16 LANE	Improved dirt
Medium-duty 4 LANE 16 LANE	Unimproved dirt
Loose-surface, graded, or narrow hard-surface	
U. S. Route	State Route

U.S.G.S.
FILE COPY
Inspection and Editing

FORT LUPTON, COLO.
N4000-W10445/7.5
EDITION OF 1950

MAY 26 1950 2100