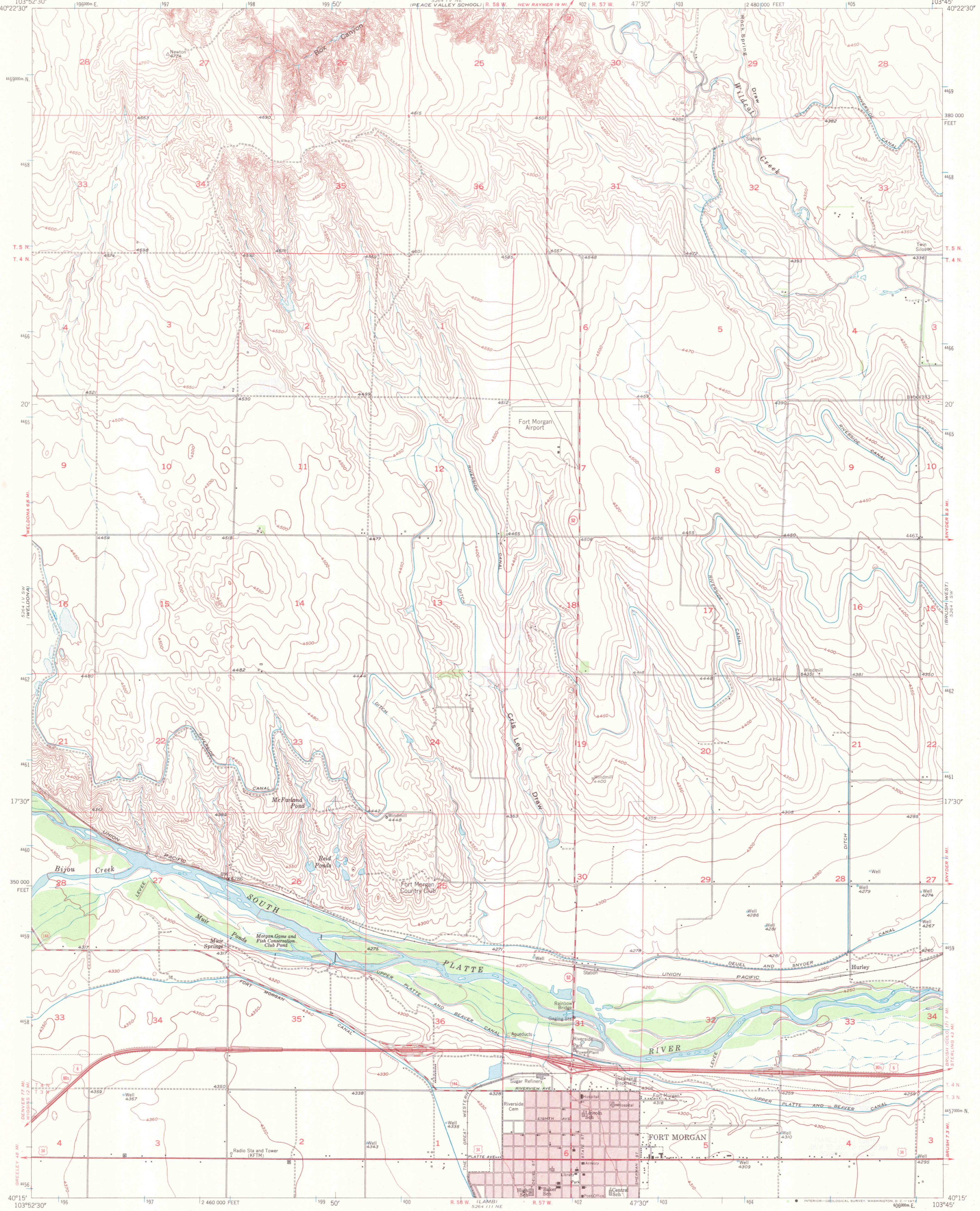


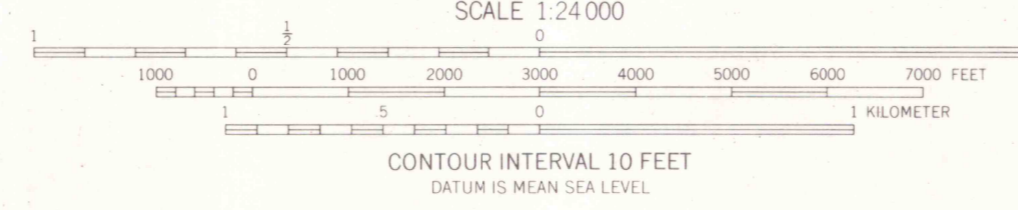
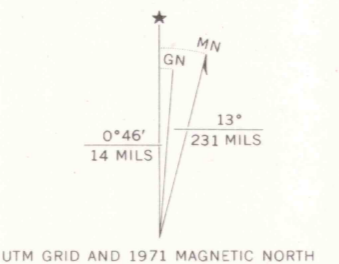
UNITED STATES
DEPARTMENT OF THE INTERIOR
GEOLOGICAL SURVEY

FORT MORGAN QUADRANGLE
COLORADO—MORGAN CO.
7.5 MINUTE SERIES (TOPOGRAPHIC)




Mapped, edited, and published by the Geological Survey as part of the Department of the Interior program for the development of the Missouri River Basin
Control by USGS and USC&GS

Topography from aerial photographs by multiplex methods and by planetable surveys 1951. Aerial photographs taken 1948-1949. Limited revision 1971
Polyconic projection. 1927 North American datum
10,000-foot grid based on Colorado coordinate system, north zone
1000-meter Universal Transverse Mercator grid ticks, zone 13, shown in blue
Red tint indicates areas in which only landmark buildings are shown



ROAD CLASSIFICATION

Primary highway, hard surface	Light-duty road, hard or improved surface
Secondary highway, hard surface	Unimproved road
Interstate Route	U.S. Route
	State Route



THIS MAP COMPLIES WITH NATIONAL MAP ACCURACY STANDARDS
FOR SALE BY U.S. GEOLOGICAL SURVEY, DENVER, COLORADO 80225, OR WASHINGTON, D. C. 20242
A FOLDER DESCRIBING TOPOGRAPHIC MAPS AND SYMBOLS IS AVAILABLE ON REQUEST

FORT MORGAN, COLO.
N4015-W10345/7.5

1951
LIMITED REVISION 1971
AMS 5264 IV SE-SERIES V877

OFFICE COPY

LIBRARY USE ONLY