
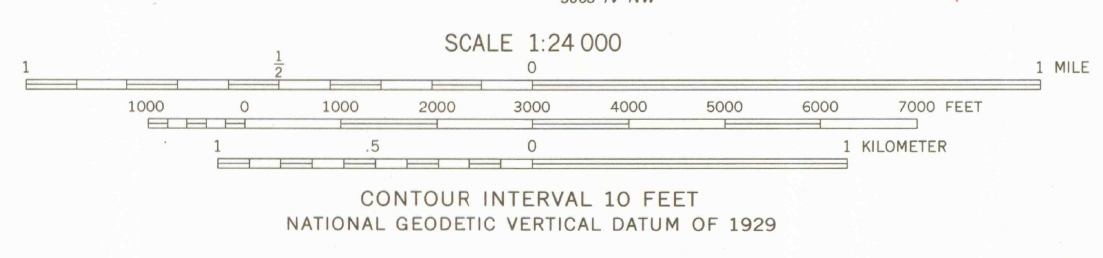
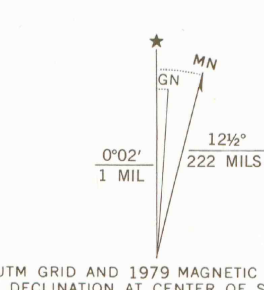


Mapped, edited, and published by the Geological Survey as part of the Department of the Interior program for the development of the Missouri River Basin Control by USGS and NOS/NOAA

Culture and drainage in part compiled from aerial photographs by multiplex methods  
Topography by plane-table surveys 1950

Polyconic projection, 1927 North American datum  
10,000-foot grid based on Colorado coordinate system, north zone  
1000-meter Universal Transverse Mercator grid ticks, zone 13, shown in blue

To place on the predicted North American Datum 1983 move the projection lines 5 meters north and 47 meters east as shown by dashed corner ticks



ROAD CLASSIFICATION

Primary highway, hard surface	Light-duty road, hard or improved surface
Secondary highway, hard surface	Unimproved road
Interstate Route	U.S. Route
	State Route

THIS MAP COMPLIES WITH NATIONAL MAP ACCURACY STANDARDS  
FOR SALE BY U.S. GEOLOGICAL SURVEY, DENVER, COLORADO 80225, OR RESTON, VIRGINIA 22092  
A FOLDER DESCRIBING TOPOGRAPHIC MAPS AND SYMBOLS IS AVAILABLE ON REQUEST

Revisions shown in purple compiled from aerial photographs taken 1978 and other source data. This information not field checked. Map edited 1979.

FREDERICK, COLO.  
N4000-W10452.5/7.5

EDITION OF 1950  
PHOTOREVISED 1979  
DMA 5064 III SW-SERIES V877  
LIBRARY USE ONLY

OFFICE COPY

DEC 1 1980  
MAP ROOM  
ARTHUR LAKES LIBRARY