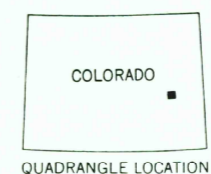
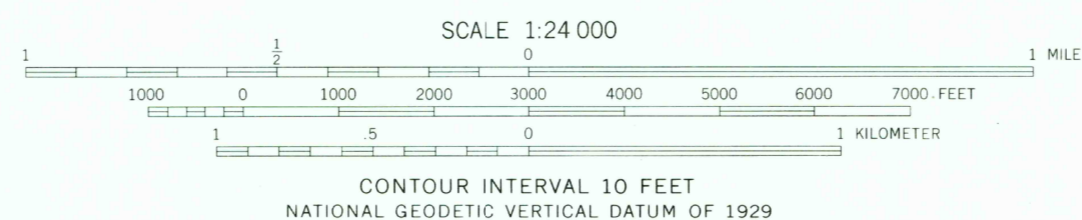
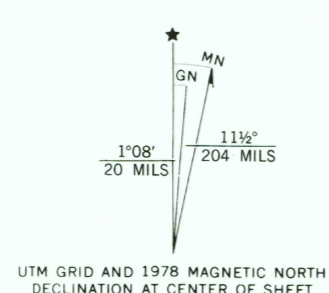


Mapped, edited, and published by the Geological Survey
Control by USGS and NOS/NOAA
Topography by photogrammetric methods from aerial photographs taken 1974. Field checked 1974. Map edited 1978
Projection: Colorado coordinate system, central zone (Lambert conformal conic)
10,000-foot grid ticks based on Colorado coordinate system, central and south zones
1000-meter Universal Transverse Mercator grid ticks, zone 13, shown in blue. 1927 North American datum
Land lines, in part, are based on cultural development and are not reflected in the original land survey
Fine red dashed lines indicate selected fence lines



ROAD CLASSIFICATION

Primary highway, hard surface	Light-duty road, hard or improved surface
Secondary highway, hard surface	Unimproved road
Interstate Route	U. S. Route
	State Route

USGS
Historical File
Topographic Division

COLORADO

GALATEA SW, COLO.
N3830-W10307.5/7.5
1978

AUG 16 1978

AMS 5361 II SW—SERIES 1977

THIS MAP COMPLIES WITH NATIONAL MAP ACCURACY STANDARDS
FOR SALE BY U.S. GEOLOGICAL SURVEY, DENVER, COLORADO 80225, OR RESTON, VIRGINIA 22092
A FOLDER DESCRIBING TOPOGRAPHIC MAPS AND SYMBOLS IS AVAILABLE ON REQUEST