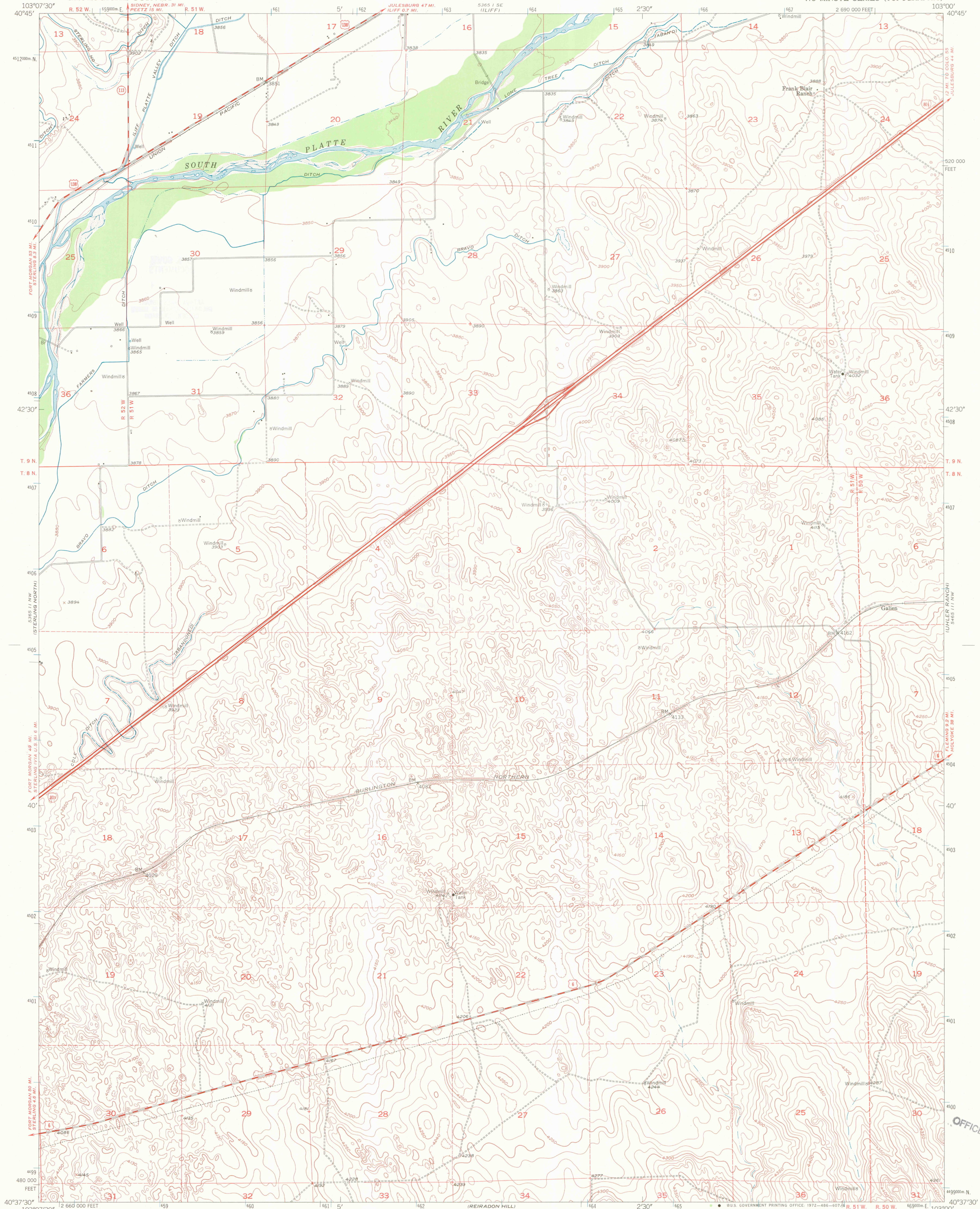


UNITED STATES
DEPARTMENT OF THE INTERIOR
GEOLOGICAL SURVEY

GALIEN QUADRANGLE
COLORADO-LOGAN CO.
7.5 MINUTE SERIES (TOPOGRAPHIC)



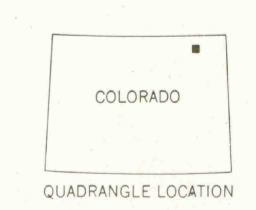
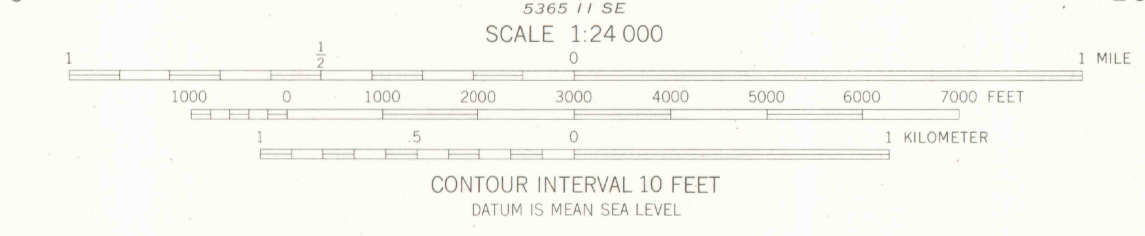
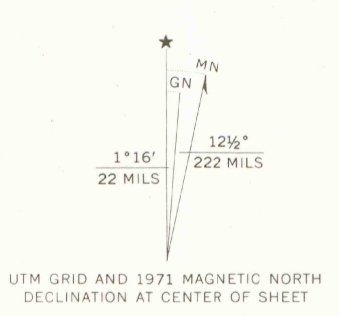
Mapped, edited, and published by the Geological Survey as part of the Department of the Interior program for the development of the Missouri River Basin.

Control by USGS and USC&GS

Culture and drainage in part compiled from aerial photographs taken 1948. Topography from planetable surveys 1951. Limited revision 1971.

Polyconic projection. 1927 North American datum 10,000-foot grid based on Colorado coordinate system, north zone 1000-meter Universal Transverse Mercator grid ticks, zone 13, shown in blue.

Dashed land lines indicate approximate locations.



ROAD CLASSIFICATION

Primary highway, hard surface	Light-duty road, hard or improved surface
Secondary highway, hard surface	Unimproved road
Interstate Route	U. S. Route
	State Route

THIS MAP COMPLIES WITH NATIONAL MAP ACCURACY STANDARDS
FOR SALE BY U. S. GEOLOGICAL SURVEY, DENVER, COLORADO 80225, OR WASHINGTON, D. C. 20242
A FOLDER DESCRIBING TOPOGRAPHIC MAPS AND SYMBOLS IS AVAILABLE ON REQUEST

GALIEN, COLO.
N4037.5-W10300.7.5

1951
LIMITED REVISION 1971
AMS 5365 11 NE-SERIES V877

OFFICE COPY

U.S. GOVT DOCUMENTS
ARTHUR HANES LIBRARY OF MINING & METALLURGY
GOLDEN, COLORADO