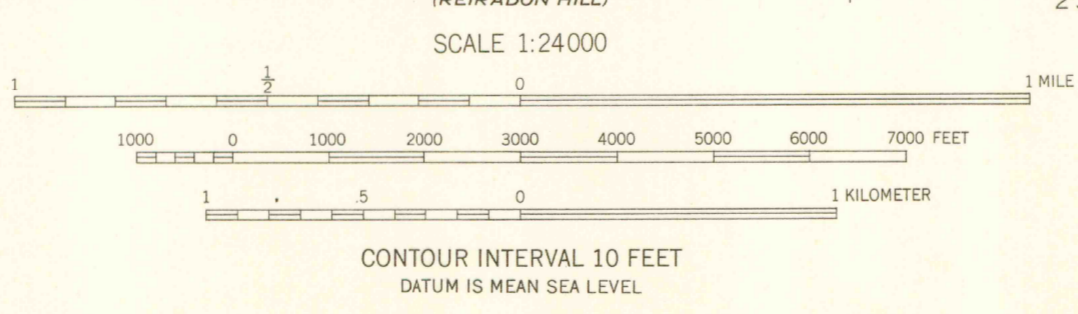
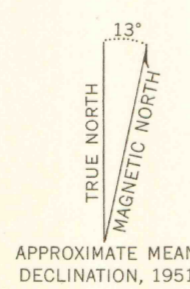


Mapped, edited, and published by the Geological Survey as part of the Department of the Interior program for the development of the Missouri River Basin
Control by USGS and USC&GS
Culture and drainage in part compiled from aerial photographs taken 1948. Topography by plane-table surveys 1951
Polyconic projection. 1927 North American datum 10,000-foot grid based on Colorado coordinate system, north zone
Dashed land lines indicate approximate location




ROAD CLASSIFICATION

Heavy-duty	4 LANE 16 LANE	Light-duty
Medium-duty	4 LANE 16 LANE	Unimproved dirt

U.S. Route (red shield symbol)
State Route (white circle symbol)

THIS MAP COMPLIES WITH NATIONAL MAP ACCURACY STANDARDS
FOR SALE BY U. S. GEOLOGICAL SURVEY, FEDERAL CENTER, DENVER, COLORADO OR WASHINGTON 25, D. C.
A FOLDER DESCRIBING TOPOGRAPHIC MAPS AND SYMBOLS IS AVAILABLE ON REQUEST



GALIEN, COLO.
N4037.5-W10300/7.5

1951

OFFICE COPY
LIBRARY

MAP ROOM
ARTHUR LAKES LIBRARY
COLORADO SCHOOL OF MINES

JAN 15 1998

3701
C222
624
US
05048