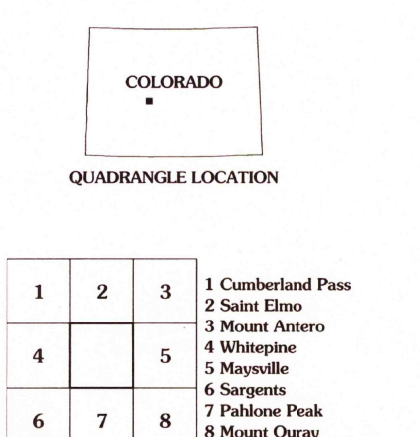
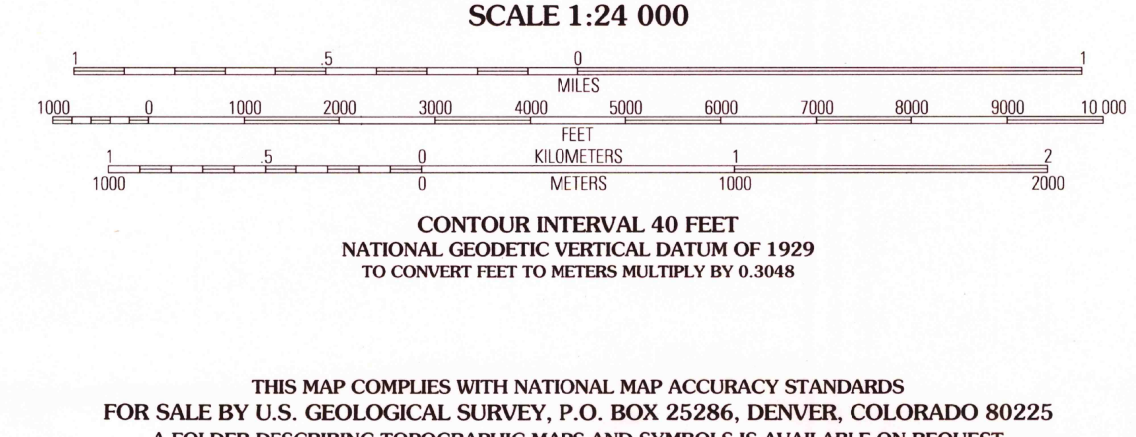
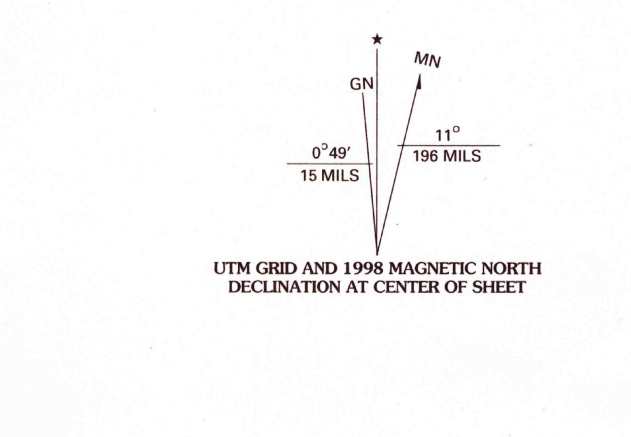


Produced by the U.S. Geological Survey  
Revised by the U.S. Forest Service  
Topography compiled 1975. Planimetry derived from imagery taken 1988.  
Public Land Survey System and survey control current as of 1996. Partial  
field check by U.S. Forest Service 1994.  
North American Datum of 1927 (NAD 27). Projection and 10 000-foot ticks:  
Colorado coordinate system, central zone (Lambert conformal conic).  
Blue 1000-meter Universal Transverse Mercator ticks, zone 13.  
North American Datum of 1983 (NAD 83) is shown by dashed corner ticks.  
The values of the shift between NAD 27 and NAD 83 for 7.5-minute  
intersections are obtainable from National Geodetic Survey NADCON software.  
Non-National Forest System lands within the National Forest  
holdings may exist in other National or State reservations.  
This map is not a legal land line or ownership document. Public lands  
are subject to change and leasing, and may have access restrictions; check  
with local offices. Obtain permission before entering private lands.



HIGHWAYS AND ROADS

Interstate	1-3	Primary highway	1-3
U.S.	4-5	Secondary highway	4-5
State	6-7	Light-duty road	6-7
County	8-9	Composition: Unspecified	8-9
National Forest, suitable for passenger cars	10-11	Paved	10-11
National Forest, suitable for high clearance vehicles	12-13	Gravel	12-13
National Forest Trail	14	Dirt	14
		Unimproved; 4 wheel drive	15
		Trail	16
		Gate; Barrier	17

**GARFIELD, CO**  
1994  
NIMA 4761 III SE - SERIES V877

RECEIVED  
JUN 3 0 1999  
USGS NAD  
HISTORICAL MAP ARCHIVES  
831164098216  
1-ETTS-C01-0-N331