
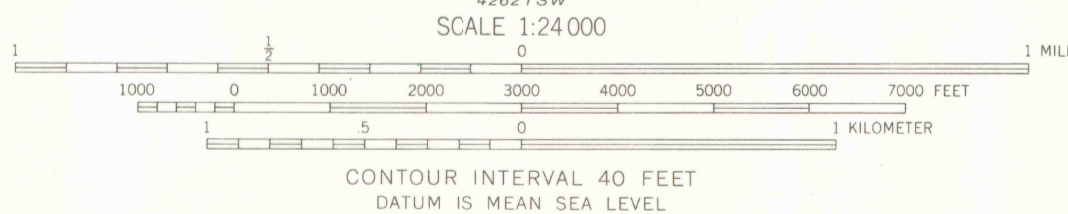
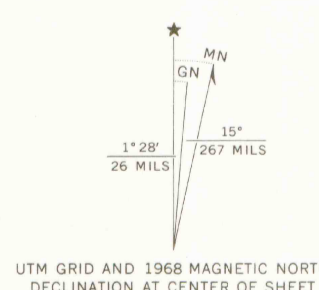


Mapped, edited, and published by the Geological Survey  
Control by USGS and USC&GS  
Topography by photogrammetric methods from aerial  
photographs taken 1967. Field checked 1968.  
Polyconic projection. 1927 North American datum  
10,000-foot grid based on Colorado coordinate system,  
central zone  
1000-meter Universal Transverse Mercator grid ticks,  
zone 12, shown in blue  
Certain land lines are omitted because of insufficient data



ROAD CLASSIFICATION  
Light-duty road, all weather. Unimproved road, fair or dry weather.  
Improved surface. State Route

THIS MAP COMPLIES WITH NATIONAL MAP ACCURACY STANDARDS  
FOR SALE BY U.S. GEOLOGICAL SURVEY, DENVER, COLORADO 80225, OR WASHINGTON, D. C. 20242  
A FOLDER DESCRIBING TOPOGRAPHIC MAPS AND SYMBOLS IS AVAILABLE ON REQUEST

GARVEY CANYON, COLO.  
N3922.5—W10837.5/7.5  
1968



AMS 4262 1 NW—SERIES V877

JUN 16 1989  
MAP ROOM  
ARTHUR LAKES LIBRARY

MINIARY USE ONLY

PHOTOCOPY COPY

G 3701  
C222  
S24  
U5