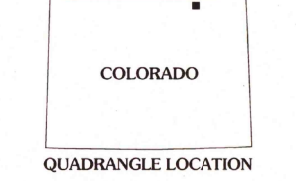
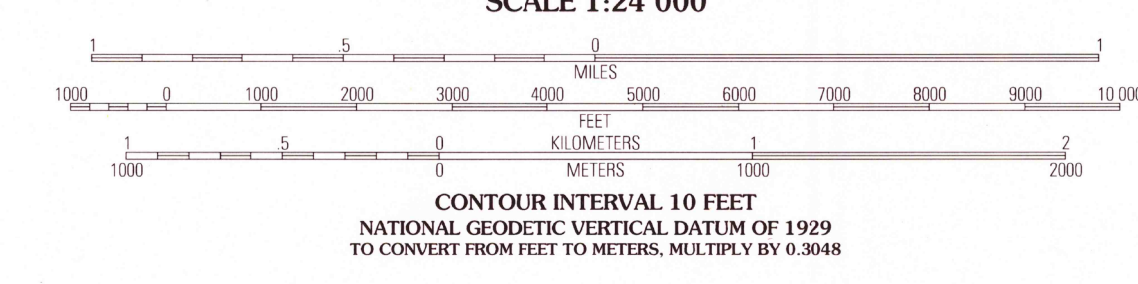
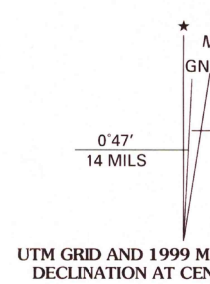


Produced by the United States Geological Survey 1977
Revision by USDA Forest Service 1997
Topography compiled 1973. Planimetry derived from imagery taken 1993 and other sources. Public Land Survey System and survey control current as of 1997.
North American Datum of 1927 (NAD 27). Projection and 10 000-foot ticks: Colorado coordinate system, north zone (Lambert conformal conic). Blue 1000-meter Universal Transverse Mercator ticks, zone 13.
North American Datum of 1983 (NAD 83) is shown by dashed corner ticks. The values of the shift between NAD 27 and NAD 83 for 7.5-minute intersections are obtainable from National Geodetic Survey NADCON software.
Non-National Forest System lands within the National Forest. Inholdings may exist in other National or State reservations.
This map is not a legal land line or ownership document. Public lands are subject to change and leasing, and may have access restrictions; check with local offices. Obtain permission before entering private lands.



HIGHWAYS AND ROADS

Interstate	(Shield with 1-5)	Primary highway	(Thick red line)
U. S.	(Shield with 100-999)	Secondary highway	(Thin red line)
State	(Shield with 1-99)	Light-duty road	(Dashed red line)
County	(Shield with 1-9)	Composition: Unspecified	(Thin black line)
National Forest, suitable for passenger cars	(Shield with 100)	Paved	(Solid black line)
National Forest, suitable for high clearance vehicles	(Shield with 200)	Gravel	(Dashed black line)
National Forest Trail	(Shield with 300)	Dirt	(Dotted black line)
		Unimproved; 4 wheel drive	(Dashed black line with 4WD)
		Trail	(Thin black line)
		Gate; Barrier	(Red line with cross-ticks)

GATEHOOK SPRING, CO
1997
NIMA 5265 IV SE-SERIES V877

1	2	3	1 Dolan Spring
			2 Vin School
			3 Battle Canyon
4		5	4 Pawnee Buttes
			5 Avalo
			6 Baymer NW
			7 Baymer NE
6	7	8	8 Stoneham NW

RECEIVED
DEC 1 2000
USGS NAD
HISTORICAL ARCHIVES
9-5456-109-0 NBS1
9-5456-109-0 NBS1