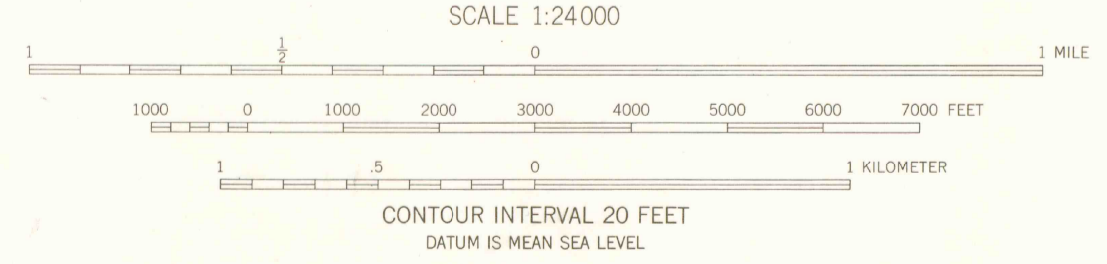
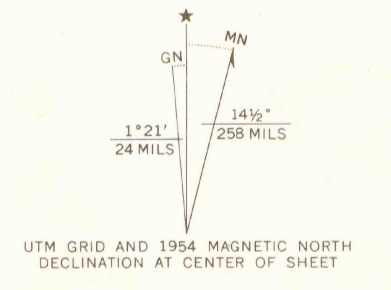
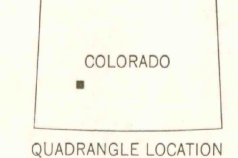


Mapped, edited, and published by the Geological Survey
Control by USGS and USC&GS
Topography from aerial photographs by photogrammetric methods
Aerial photographs taken 1950. Field check 1954
Polyconic projection, 1927 North American datum
10,000-foot grid based on Colorado coordinate system,
central zone
Dashed land lines indicate approximate locations
1000-meter Universal Transverse Mercator grid ticks,
zone 13, shown in blue



ROAD CLASSIFICATION

Heavy-duty	Light-duty
Medium-duty	Unimproved dirt
U. S. Route	State Route



OFFICE COPY
LIBRARY USE ONLY

GATEVIEW, COLO.
N3815-W10707.5/7.5
1954
AMS 4560 1 SW-SERIES V877



MAY 07 1985
ARTHUR LAKES LIBRARY
MAY 07 1985
ARTHUR LAKES LIBRARY
G 3713 G
U5
CO Gateview
1954
MAP ROOM