

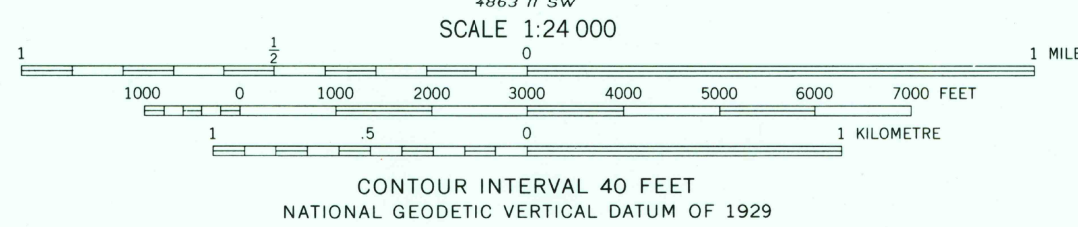
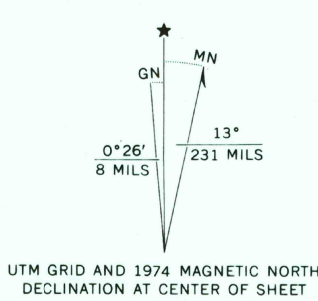
Mapped, edited, and published by the Geological Survey as part of the Department of the Interior program for the development of the Missouri River Basin.

Control by USGS and NOS/NOAA  
Topography from aerial photographs by photogrammetric methods  
Aerial photographs taken 1953. Field check 1957

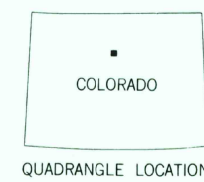
Polyconic projection. 1927 North American datum  
10,000-foot grid based on Colorado coordinate system, central zone  
1000-metre Universal Transverse Mercator grid ticks, zone 13, shown in blue

Dashed land lines indicate approximate locations  
Land lines unsurveyed in T. 3 S., R. 75 W. and in parts of T. 3 S., R. 74 W. and T. 4 S., R. 75 W. Land lines omitted in T. 5 S., R. 74 and 75 W. because of insufficient data

Revisions shown in purple and recompilation of woodland areas compiled from aerial photographs taken 1974. This information not field checked



THIS MAP COMPLIES WITH NATIONAL MAP ACCURACY STANDARDS  
FOR SALE BY U.S. GEOLOGICAL SURVEY, P.O. BOX 25286, DENVER, COLORADO 80225  
A FOLDER DESCRIBING TOPOGRAPHIC MAPS AND SYMBOLS IS AVAILABLE ON REQUEST



ROAD CLASSIFICATION	
Primary highway, hard surface	Light-duty road, hard or improved surface
Secondary highway, hard surface	Unimproved road
Interstate Route	U. S. Route
	State Route

RECEIVED  
FEB 28 1999

USGS NHD  
HISTORICAL MAP ARCHIVES

GEORGETOWN, COLO.  
NW 1/4 GEORGETOWN 15' QUADRANGLE  
N3937.5-W10537.5/7.5

1957  
PHOTOREVISED 1974  
AMS 4863 II NW-SERIES V877

