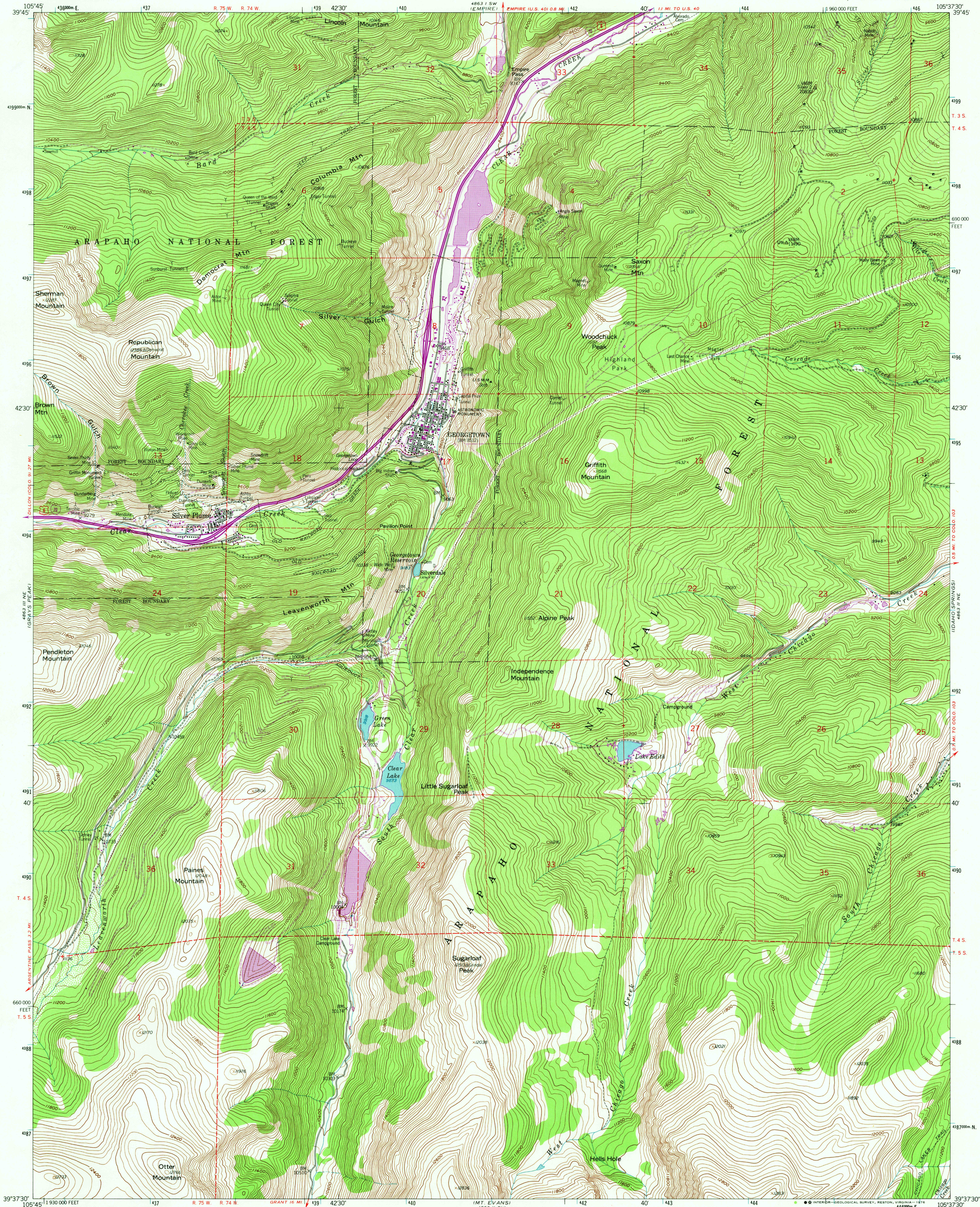


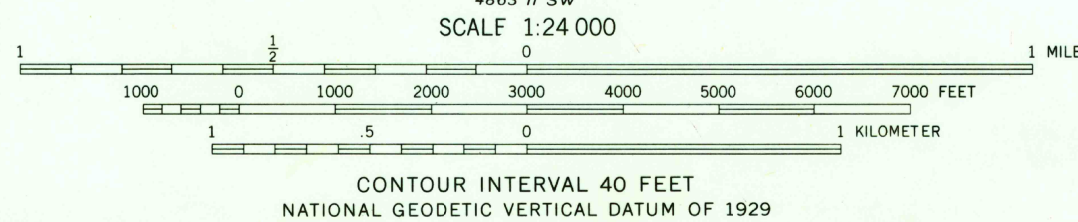
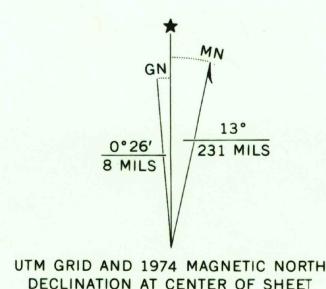
UNITED STATES
DEPARTMENT OF THE INTERIOR
GEOLOGICAL SURVEY

GEORGETOWN QUADRANGLE
COLORADO-CLEAR CREEK CO.
7.5 MINUTE SERIES (TOPOGRAPHIC)
NW 1/4 GEORGETOWN 15 QUADRANGLE



Maped, edited, and published by the Geological Survey
as part of the Department of the Interior program
for the development of the Missouri River Basin
Control by USGS and NOS/NOAA
Topography from aerial photographs by photogrammetric methods
Aerial photographs taken 1953. Field check 1957
Polyconic projection. 1927 North American datum
10,000-foot grid based on Colorado coordinate system,
central zone
1000-meter Universal Transverse Mercator grid ticks,
zone 13, shown in blue
Dashed land lines indicate approximate locations
Land lines unsurveyed in T.3S.-R.75W. and in parts of
T.3S.-R.74W. and T.4S.-R.75W. Land lines omitted in
T.5S.-R.74 and 75 W. because of insufficient data

Revisions shown in purple and recompilation of woodland areas
compiled from aerial photographs taken 1974. This information
not field checked



THIS MAP COMPLIES WITH NATIONAL MAP ACCURACY STANDARDS
FOR SALE BY U. S. GEOLOGICAL SURVEY, DENVER, COLORADO 80225 OR RESTON, VIRGINIA 22092
A FOLDER DESCRIBING TOPOGRAPHIC MAPS AND SYMBOLS IS AVAILABLE ON REQUEST



ROAD CLASSIFICATION
Primary highway, hard surface
Secondary highway, hard surface
Unimproved road
Interstate Route
U. S. Route
State Route

GEORGETOWN, COLO.
NW 1/4 GEORGETOWN 15 QUADRANGLE
N3937.5-W10537.5/7.5

USGS
Historical Files
Topographic Division
1957
PHOTOREVISED 1974
AMS 4863 11 NW-SERIES V877

FEB 11 1977
10,500