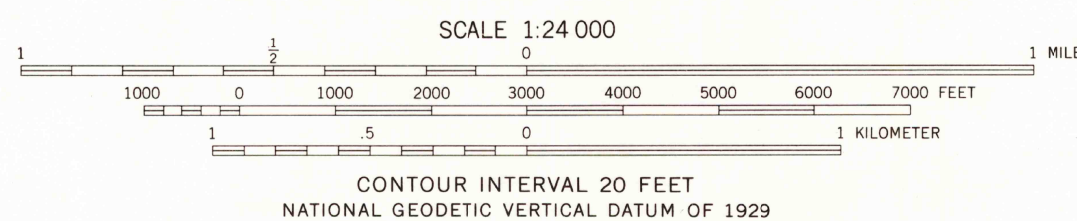
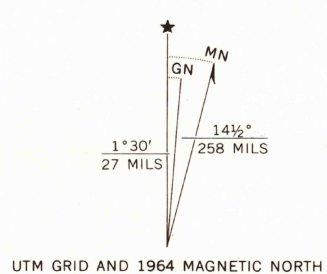



Mapped, edited, and published by the Geological Survey
Control by USGS and USC&GS
Topography by photogrammetric methods from aerial photographs taken 1963. Field checked 1964
Polyconic projection. 1927 North American datum
10,000-foot grid based on Colorado coordinate system, south zone
1000-meter Universal Transverse Mercator grid ticks, zone 12, shown in blue
Certain land lines are omitted because of insufficient data
Fine red dashed lines indicate selected fence lines
Map photosinspected 1979
No major culture or drainage changes observed



ROAD CLASSIFICATION
Light-duty ————— Unimproved dirt ————



THIS MAP COMPLIES WITH NATIONAL MAP ACCURACY STANDARDS
FOR SALE BY U.S. GEOLOGICAL SURVEY, DENVER, COLORADO 80225, OR RESTON, VIRGINIA 22092
A FOLDER DESCRIBING TOPOGRAPHIC MAPS AND SYMBOLS IS AVAILABLE ON REQUEST

GLADE MOUNTAIN, COLO.
N3745—W10830/7.5
1964
PHOTOINSPECTED 1979
AMS 4259 1 SE—SERIES V877