
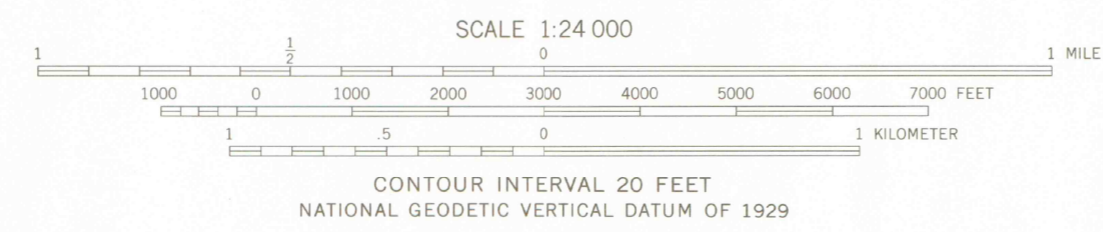
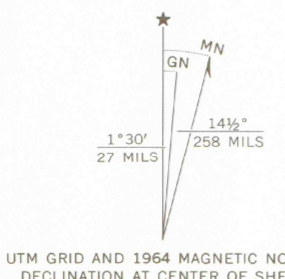


FEB 06 1986

Mapped, edited, and published by the Geological Survey  
Control by USGS and USC&GS  
Topography by photogrammetric methods from aerial  
photographs taken 1963. Field checked 1964  
Polyconic projection. 1927 North American datum  
10,000-foot grid based on Colorado coordinate system,  
south zone  
1000-meter Universal Transverse Mercator grid ticks,  
zone 12, shown in blue  
Certain land lines are omitted because of insufficient data  
Fine red dashed lines indicate selected fence lines



ROAD CLASSIFICATION

Light-duty	Unimproved dirt
------------	-----------------

THIS MAP COMPLIES WITH NATIONAL MAP ACCURACY STANDARDS  
FOR SALE BY U. S. GEOLOGICAL SURVEY, DENVER, COLORADO 80225, OR RESTON, VIRGINIA 22092  
A FOLDER DESCRIBING TOPOGRAPHIC MAPS AND SYMBOLS IS AVAILABLE ON REQUEST



GLADE MOUNTAIN, COLO.  
N3745—W10830/7.5  
1964  
AMS 4259 I SE—SERIES V877

G 3700  
S24  
G4  
G 3701  
U5  
0.2