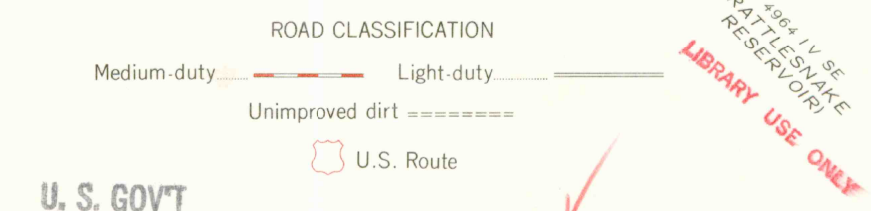
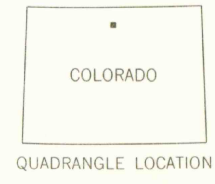
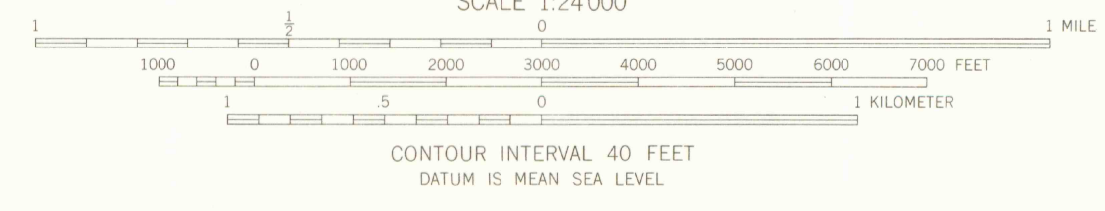
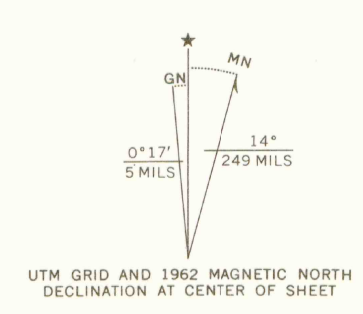




Mapped, edited, and published by the Geological Survey
Control by USGS and USC&GS
Topography by photogrammetric methods from aerial
photographs taken 1958. Field checked 1962
Polyconic projection. 1927 North American datum
10,000-foot grid based on Colorado coordinate system, north zone
1000-meter Universal Transverse Mercator grid ticks,
zone 13, shown in blue
Certain land lines are omitted because of insufficient data
Maximum control elevation of Lake Estes is 7475 feet



U. S. GOV'T
DOCUMENTS
OCT 8 '64
ARTHUR LAKES LIBRARY
COLORADO STATE
COLLEGE
PALATKA, ILL. 61764
RESERVE FOR

GLEN HAVEN, COLO.
NW/4 MOUNT OLYMPUS IS QUADRANGLE
N4022.5 - W10522.5/7.5
1962
AMS 4964 IV NW - SERIES V877

THIS MAP COMPLIES WITH NATIONAL MAP ACCURACY STANDARDS
FOR SALE BY U.S. GEOLOGICAL SURVEY, DENVER 25, COLORADO OR WASHINGTON 25, D. C.
A FOLDER DESCRIBING TOPOGRAPHIC MAPS AND SYMBOLS IS AVAILABLE ON REQUEST

OFFICE COPY

LIBRARY USE ONLY