

Produced by the U.S. Geological Survey Revised by the U.S. Forest Service Areas outside the National Forest System lands may not have been revised Topography compiled 1952 and 1953. Planimetry derived from imagery taken 1988. Public Land Survey System and survey control current as of 1996 Partial field check by U.S. Forest Service 1994 North American Datum of 1927 (NAD 27). Projection and 10 000-foot ticks: Colorado coordinate system, central zone (Lambert conformal conic) Blue 1000-meter Universal Transverse Mercator ticks, zone 13 North American Datum of 1983 (NAD 83) is shown by dashed corner ticks The values of the shift between NAD 27 and NAD 83 for 7.5-minute intersections are obtainable from National Geodetic Survey NADCON software Non-National Forest System lands within the National Forest Inholdings may exist in other National or State reservations This map is not a legal land line or ownership document. Public lands are subject to change and leasing, and may have access restrictions; check with local offices. Obtain permission before entering private lands

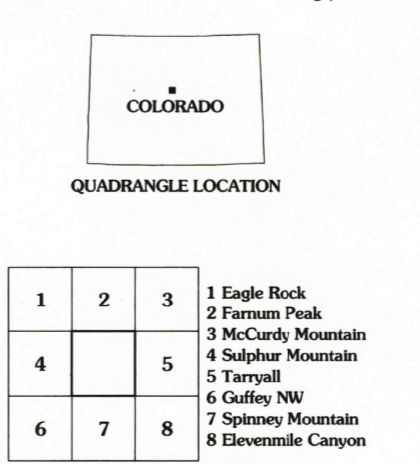
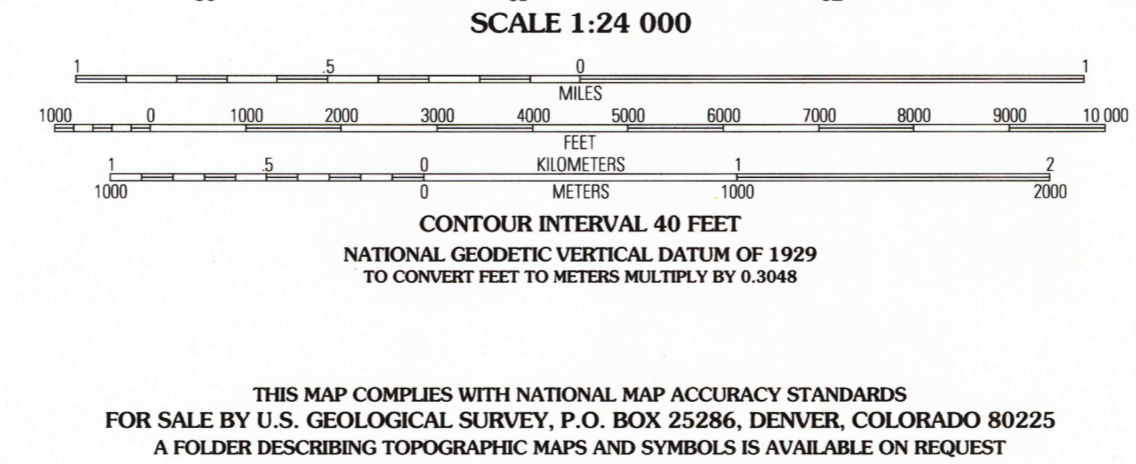
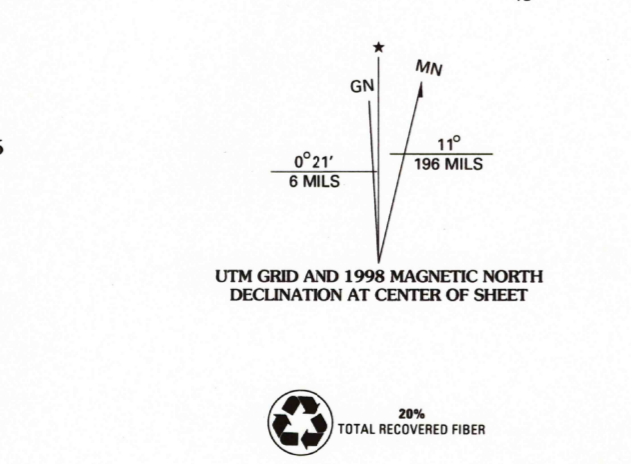


Table with 2 columns: Road/Feature Type and Symbol. Includes Interstate, U.S., State, County, National Forest, National Forest Trail, Primary highway, Secondary highway, Light-duty road, Composition, Paved, Gravel, Dirt, Unimproved, Trail, Gate, and Barrier.

ISBN 0-16-71115-0 9 780607 911190 3 1818 00504167 6

THIS MAP COMPLIES WITH NATIONAL MAP ACCURACY STANDARDS FOR SALE BY U.S. GEOLOGICAL SURVEY, P.O. BOX 25286, DENVER, COLORADO 80225 A FOLDER DESCRIBING TOPOGRAPHIC MAPS AND SYMBOLS IS AVAILABLE ON REQUEST

GLENTIVAR, CO 1994 NIMA 4862 II SE - SERIES V877