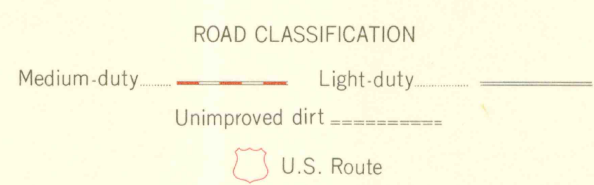
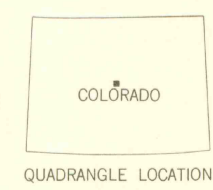
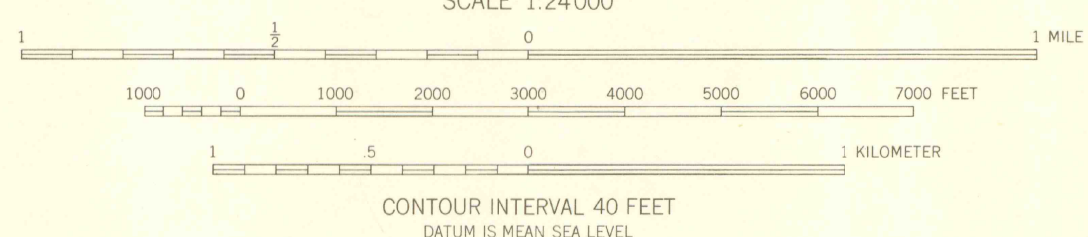
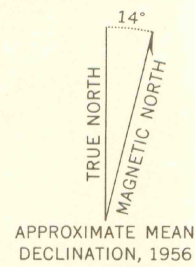


Mapped, edited, and published by the Geological Survey as part of the Department of the Interior program for the development of the Missouri River Basin Control by USGS and USC&GS

Topography from aerial photographs by multiplex methods Aerial photographs taken 1952 and 1953. Field check 1956

Polyconic projection. 1927 North American datum 10,000-foot grid based on Colorado coordinate system, central-zone 1000-meter Universal Transverse Mercator grid ticks, zone 13, shown in blue

Dashed land lines indicate approximate locations



THIS MAP COMPLIES WITH NATIONAL MAP ACCURACY STANDARDS FOR SALE BY U. S. GEOLOGICAL SURVEY, DENVER 25, COLORADO OR WASHINGTON 25, D. C. A FOLDER DESCRIBING TOPOGRAPHIC MAPS AND SYMBOLS IS AVAILABLE ON REQUEST

GLENTIVAR, COLO.  
N3900-W10530/7.5

1956

OFFICE COPY  
LIBRARY USE ONLY

NOV 1 1956  
ATLANTIC  
COLORADO  
83700  
24  
34  
MAP ROOM