
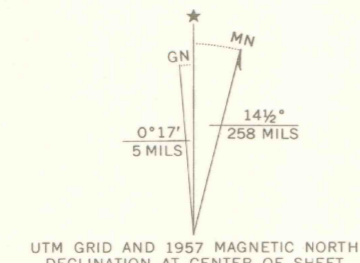
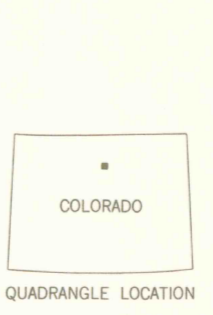




Maped, edited, and published by the Geological Survey as part of the Department of the Interior program for the development of the Interior program for the development of the Missouri River Basin Control by USGS and USC&GS
Topography from aerial photographs by photogrammetric methods
Aerial photographs taken 1953. Field check 1957
Polyconic projection. 1927 North American datum
10,000-foot grid based on Colorado coordinate system, north zone
1000-meter Universal Transverse Mercator grid ticks, zone 13, shown in blue
Dashed land lines indicate approximate locations



CONTOUR INTERVAL 40 FEET
DATUM IS MEAN SEA LEVEL



THIS MAP COMPLIES WITH NATIONAL MAP ACCURACY STANDARDS
FOR SALE BY U.S. GEOLOGICAL SURVEY, DENVER, COLORADO 80225, OR WASHINGTON, D. C. 20242
A FOLDER DESCRIBING TOPOGRAPHIC MAPS AND SYMBOLS IS AVAILABLE ON REQUEST

GOLD HILL, COLO.
SW/4 BOULDER 15 QUADRANGLE
N4000-W10522.5/7.5
1957
AMS 4964 III SW—SERIES V877

SEP 26 2003

G 3700
s24
.G4
MAP ROOM