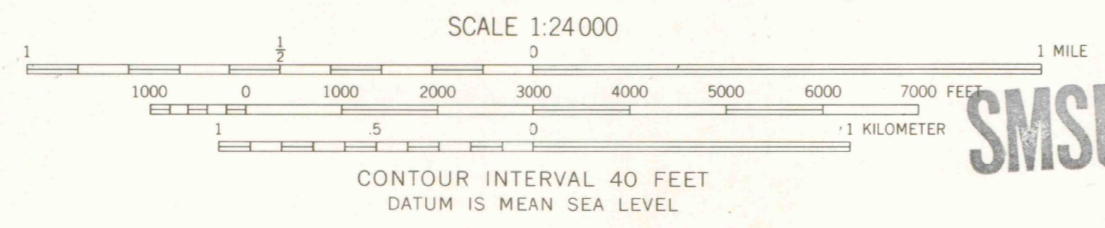
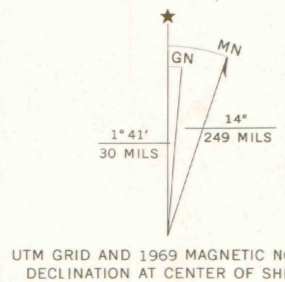


Mapped, edited, and published by the Geological Survey

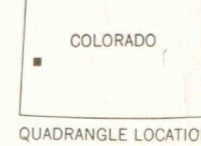
Control by USGS and USC&GS

Topography by photogrammetric methods from aerial photographs taken 1968. Field checked 1969

Polyconic projection. 1927 North American datum 10,000-foot grids based on Colorado coordinate system, central and south zones 1000-meter Universal Transverse Mercator grid ticks, zone 12, shown in blue



SMSU MAP LIBRARY



ROAD CLASSIFICATION

Primary highway, hard surface	Light duty road, hard or improved surface
Secondary highway, hard surface	Unimproved road
Interstate Route	U.S. Route
	State Route

GOOD POINT, COLO.
N3837.5-W10815.7.5

1969

AMS 4561 III NE-SERIES V877

THIS MAP COMPLIES WITH NATIONAL MAP ACCURACY STANDARDS FOR SALE BY U.S. GEOLOGICAL SURVEY, DENVER, COLORADO 80225, OR WASHINGTON, D.C. 20242 A FOLDER DESCRIBING TOPOGRAPHIC MAPS AND SYMBOLS IS AVAILABLE ON REQUEST

OFFICE COPY

NOV 25 2003

G-4310.C15 / G-6461/24 / ±19.21.31/1969

G 3700
s24
.G4
MAP ROOM
G
4310
s24