

Produced by the United States Geological Survey 1980  
Revision by USDA Forest Service 2000

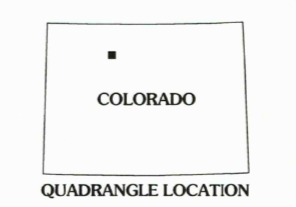
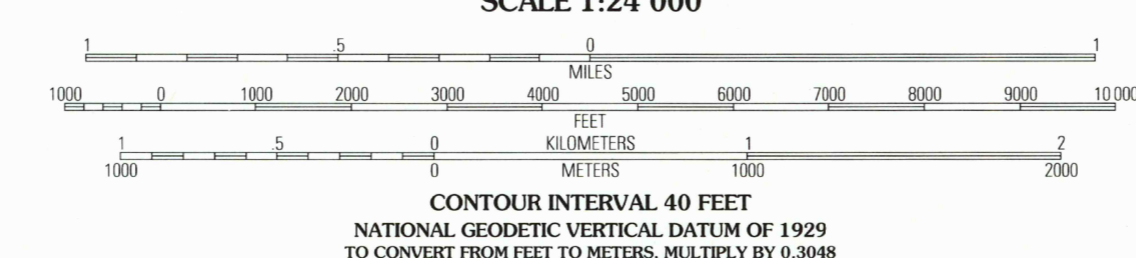
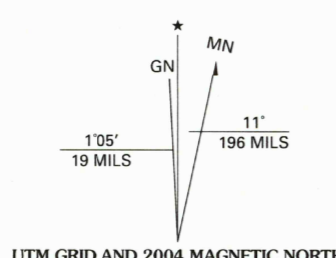
Topography compiled 1975. Planimetry derived from imagery taken 1999 and other sources. Public Land Survey System and survey control current as of 2001. Boundaries current as of 2001

North American Datum of 1927 (NAD 27). Projection and 10 000-foot ticks: California coordinate system, north zone (Lambert conformal conic)  
Blue 1 000-meter Universal Transverse Mercator ticks, zone 13

North American Datum of 1983 (NAD 83) is shown by dashed corner ticks  
The values of the shift between NAD 27 and NAD 83 for 7.5-minute intersections are obtainable from National Geodetic Survey NADCON software

Non-National Forest System lands within the National Forest  
Inholdings may exist in other National or State reservations

This map is not a legal land line or ownership document. Public lands are subject to change and leasing, and may have access restrictions; check with local offices. Obtain permission before entering private lands  
Arapaho National Forest lands shown on this map are administered by the Routt National Forest




1	2	3	1 Blacktail Mountain
			2 Walton Peak
			3 Lake Agnes
4		5	4 Green Ridge
			5 Tyler Mountain
			6 Toponas
			7 Lyna Pass
			8 Gore Pass

HIGHWAYS AND ROADS	
Interstate	5
U. S.	16
State	6
County	6
National Forest, suitable for passenger cars	105
National Forest, suitable for high clearance vehicles	106
National Forest Trail	384
Primary highway	1
Secondary highway	2
Light-duty road	3
Composition: Unspecified...	
Paved	4
Gravel	5
Dirt	6
Unimproved; 4 wheel drive	4WD
Trail	7
Gate; Barrier	8

USGS LIBRARY - RESTON  
40106-B6-TF-024  
3 1818 00503987 8

GORE MOUNTAIN, CO  
2000  
40106-B6-TF-024  
NIMA 4664 II NW-SERIES V877



USGS Library  
Reston, VA.  
Topo Archive

APR 21 2005