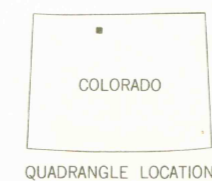
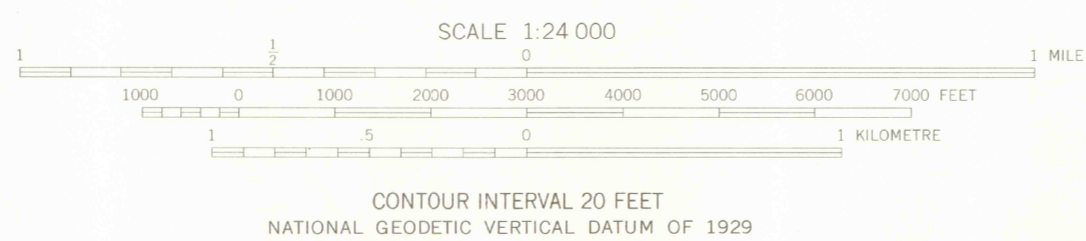
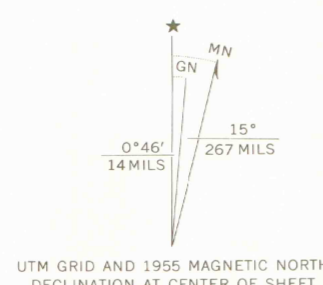


Mapped, edited, and published by the Geological Survey as part of the Department of the Interior program for the development of the Missouri River Basin. Control by USGS and USC&GS. Topography from aerial photographs by multiplex methods. Aerial photographs taken 1952. Field check 1955. Polyconic projection. 1927 North American datum. 10,000-foot grid based on Colorado coordinate system, north zone. 1000-metre Universal Transverse Mercator grid ticks, zone 13, shown in blue. Unchecked elevations are shown in brown.



ROAD CLASSIFICATION
Light-duty _____ Unimproved dirt _____



JAN 19 2006

GOULD NW, COLO.
N4037.5-W10607.5/7.5

G 3700
s24
.G4
MAP ROOM

THIS MAP COMPLIES WITH NATIONAL MAP ACCURACY STANDARDS FOR SALE BY U.S. GEOLOGICAL SURVEY, DENVER, COLORADO 80225, OR RESTON, VIRGINIA 22092. A FOLDER DESCRIBING TOPOGRAPHIC MAPS AND SYMBOLS IS AVAILABLE ON REQUEST.

OFFICE COPY
LIBRARY USE ONLY

MAP ROOM
ARTHUR LAKES LIBRARY
COLORADO SCHOOL OF MINES

1955
AMS 4765 II NW-SERIES W877