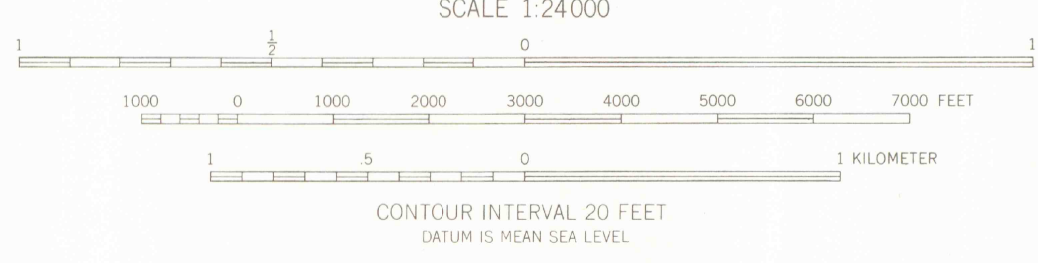
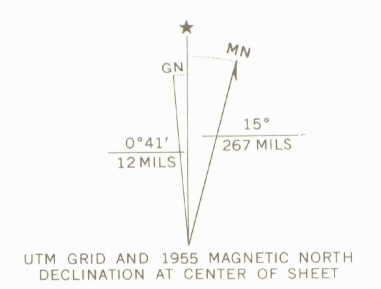



Mapped, edited, and published by the Geological Survey as part of the Department of the Interior program for the development of the Missouri River Basin Control by USGS and USC&GS
Topography from aerial photographs by multiplex methods Aerial photographs taken 1952. Field check 1955
Polyconic projection. 1927 North American datum 10,000-foot grid based on Colorado coordinate system, north zone
Dashed land lines indicate approximate locations
Unchecked elevations are shown in brown
1000-meter Universal Transverse Mercator grid ticks, zone 13, shown in blue



THIS MAP COMPLIES WITH NATIONAL MAP ACCURACY STANDARDS
FOR SALE BY U.S. GEOLOGICAL SURVEY, DENVER, COLORADO 80225, OR WASHINGTON, D. C. 20242
A FOLDER DESCRIBING TOPOGRAPHIC MAPS AND SYMBOLS IS AVAILABLE ON REQUEST



GOULD, COLO.
N4030-W10600/7.5
1955
AMS 4765 II SE-SERIES V877

OFFICE COPY
LIBRARY USE ONLY

FOR USE ONLY
IN MAP LIBRARY

PROPERTY OF
DEPARTMENT OF GEOGRAPHY
UNIVERSITY OF TENNESSEE
KNOXVILLE, TENNESSEE

G 3700
s24
.64
MAP ROOM

LIGHT