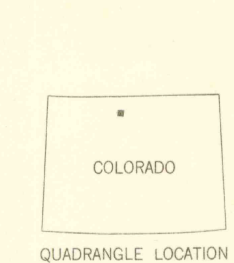

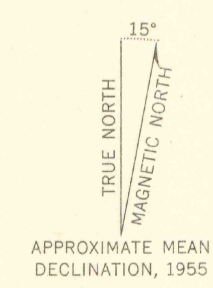


Mapped, edited, and published by the Geological Survey as part of the Department of the Interior program for the development of the Missouri River Basin. Control by USGS and USC&GS. Topography from aerial photographs by multiplex methods. Aerial photographs taken 1952. Field check 1955. Polyconic projection. 1927 North American datum. 10,000-foot grid based on Colorado coordinate system, north zone. Dashed land lines indicate approximate locations. Unchecked elevations are shown in brown.



ROAD CLASSIFICATION
Light-duty _____ Unimproved dirt _____

GOULD, COLO.
N4030-W10600/7.5

OFFICE COPY

FOR SALE BY U.S. GEOLOGICAL SURVEY, DENVER 2, COLORADO OR WASHINGTON 25, D.C.

1955

LIBRARY USE ONLY

OCT 15 1996
MAP ROOM
ARTHUR LAKES LIBRARY
COLORADO SCHOOL OF MINES

G 3701
C222
S24
U5