

USGS Library
Reston, VA.
Topo Archive

SEP 19 2006

Maped, edited, and published by the Geological Survey

Control by USGS and NOS/NOAA

Topography by photogrammetric methods from aerial photographs taken 1958. Field checked 1962

Polyconic projection. 1927 North American datum 10,000-foot grid based on Colorado coordinate system, central zone 1000 metre Universal Transverse Mercator grid ticks, zone 12, shown in blue

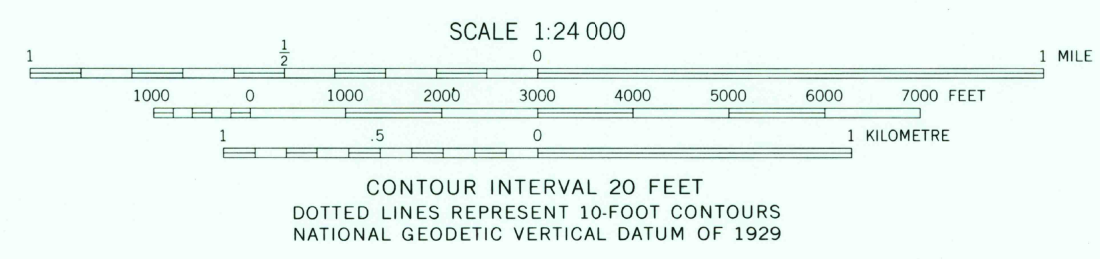
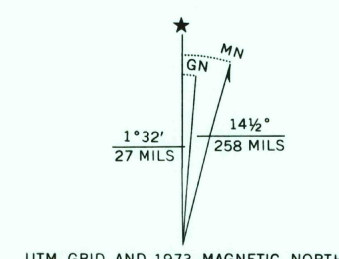
Red tint indicates area in which only landmark buildings are shown

Fine red dashed lines indicate selected fence lines

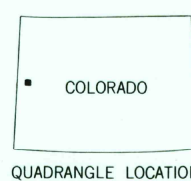
Where omitted, land lines have not been established

Revisions shown in purple compiled by the Geological Survey from aerial photographs taken 1973. This information not field checked

Purple tint indicates extension of urban areas



ROAD CLASSIFICATION	
Primary highway, hard surface	Light-duty road, hard or improved surface
Secondary highway, hard surface	Unimproved road
Interstate Route	U.S. Route
	State Route



GRAND JUNCTION, COLO.
N3900-W10830/7.5

1962
PHOTOREVISED 1973
AMS 4262 11 SE-SERIES V877

