

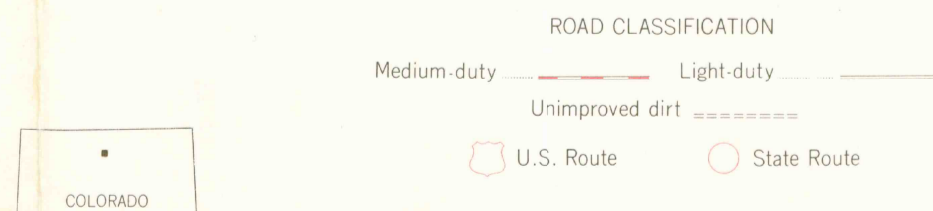
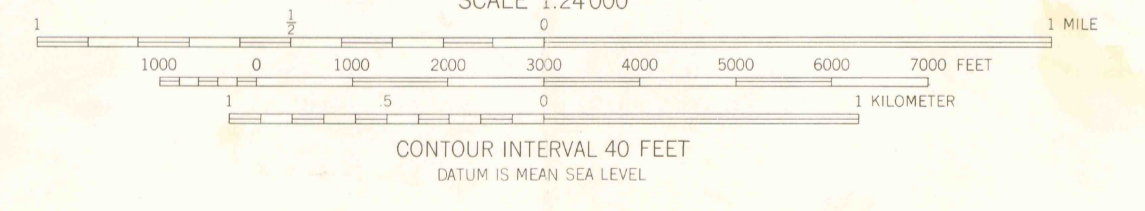
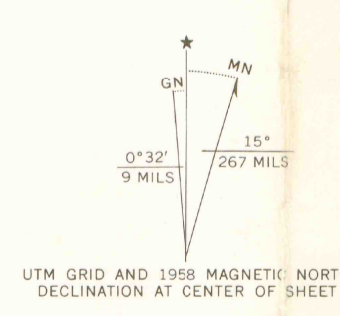


3/4/79
Saramia + Bondy 2 hours
Saramia to Vista Lake 1.5
Saramia to Vista Lake 10-12 (above)
→ Vista Lake 1.2
Saramia to Vista Lake 50'
→ Vista Lake 1.10 (2 hrs total)
2.4 on way on guide - S
measured 1.3 on map total

Mapped, edited, and published by the Geological Survey as part of the Department of the Interior program for the development of the Missouri River Basin Control by USGS and USG&S
Topography from aerial photographs by photogrammetric methods
Aerial photographs taken 1953. Field check 1958
Polyconic projection. 1927 North American datum
10,000-foot grid based on Colorado coordinate system, north zone
1000-meter Universal Transverse Mercator grid ticks, zone 13, shown in blue
Certain land lines omitted in T. 3, 4, and 5 N. R. 75 and 76 W. because of insufficient data
Unchecked elevations are shown in brown

3/4/79
Saramia + Bondy 2 hours
Saramia to Vista Lake 1.5
Saramia to Vista Lake 10-12 (above)
→ Vista Lake 1.2
Saramia to Vista Lake 50'
→ Vista Lake 1.10 (2 hrs total)
2.4 on way on guide - S
measured 1.3 on map total



GRAND LAKE, COLO.
N4015-W10545/7.5
1958
AMS 4864 IV SE-SERIES V877

OFFICE COPY
LIBRARY USE ONLY
JUL 14 2000
ARTHUR LAKES LIBRARY
COLORADO SCHOOL OF MINES
G3700
S24
.64
AUG 7 REC'D
c.3