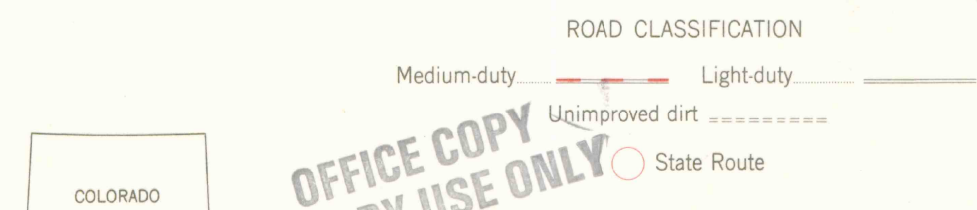
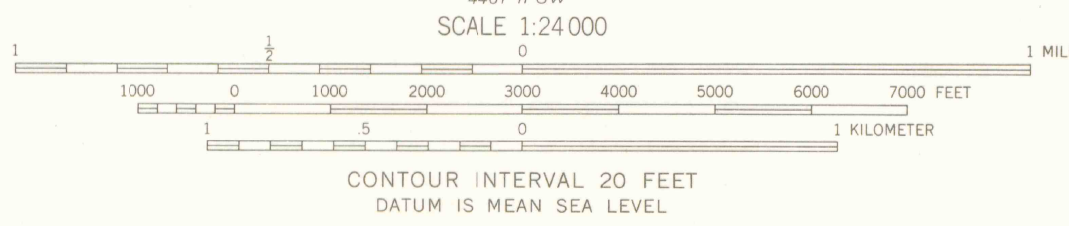
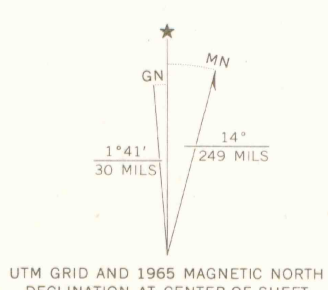




Mapped, edited, and published by the Geological Survey  
Control by USGS, USC&GS, and U. S. Bureau  
of Reclamation  
Topography by photogrammetric methods from aerial  
photographs taken 1964. South portion copied  
from U. S. Bureau of Reclamation mapping 1965  
Field checked 1965  
Polyconic projection. 1927 North American datum  
10,000-foot grids based on Colorado coordinate system,  
central and south zones  
1000-meter Universal Transverse Mercator grid ticks,  
zone 13, shown in blue  
Fine red dashed lines indicate selected fence lines



OFFICE COPY  
LIBRARY USE ONLY

THIS MAP COMPLIES WITH NATIONAL MAP ACCURACY STANDARDS  
FOR SALE BY U. S. GEOLOGICAL SURVEY, DENVER, COLORADO 80225, OR WASHINGTON, D. C. 20242  
A FOLDER DESCRIBING TOPOGRAPHIC MAPS AND SYMBOLS IS AVAILABLE ON REQUEST

GRAND VIEW MESA, COLO.  
N3837.5-W10737.5/7.5

1965  
AMS 4461 II NW-SERIES V877

JUL 06 2000  
MAP ROOM  
ARTHUR LAKES LIBRARY  
COLORADO SCHOOL OF MINES  
LIBRARY  
FEB 7 1969  
UNIVERSITY OF WYOMING  
LARAMIE

G37 00  
s24  
.64

w/o