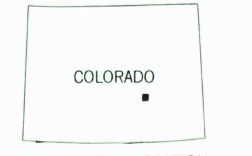
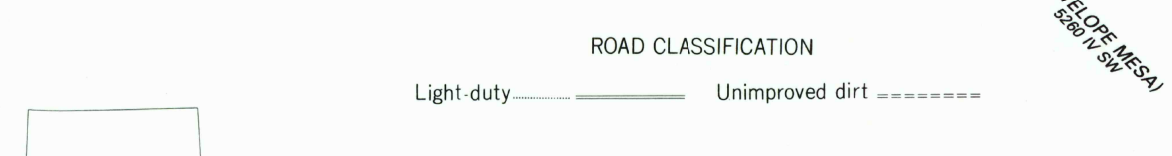
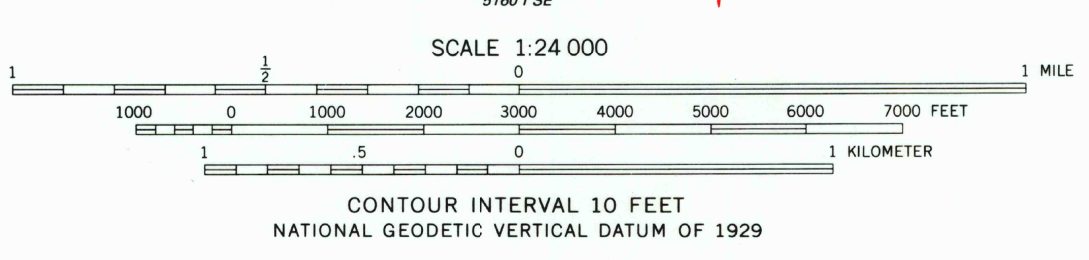
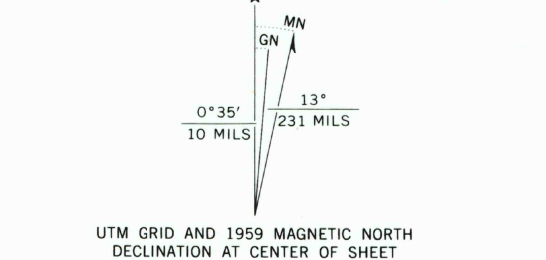


Maped, edited, and published by the Geological Survey  
Control by USGS and USC&GS  
Topography from aerial photographs by photogrammetric methods  
Aerial photographs taken 1954 and 1957. Field check 1959  
Polyconic projection. 1927 North American Datum  
10,000-foot grid based on Colorado coordinate system,  
south zone  
1000-meter Universal Transverse Mercator grid ticks,  
zone 13, shown in blue  
Offsets and angles shown in T. 19 S.-R. 60 W. are based on cultural  
developments, and are not reflected in the original surveys  
Fine red dashed lines indicate selected fence and field lines  
where generally visible on aerial photographs  
This information is unchecked



THIS MAP COMPLIES WITH NATIONAL MAP ACCURACY STANDARDS  
FOR SALE BY U. S. GEOLOGICAL SURVEY, DENVER, COLORADO 80225, OR RESTON, VIRGINIA 22092  
A FOLDER DESCRIBING TOPOGRAPHIC MAPS AND SYMBOLS IS AVAILABLE ON REQUEST

GRANDVIEW SCHOOL, COLO.  
N3822.5-W10400/7.5  
1959  
PHOTOINSPECTED 1974  
DMA 5160 I NE-SERIES V877