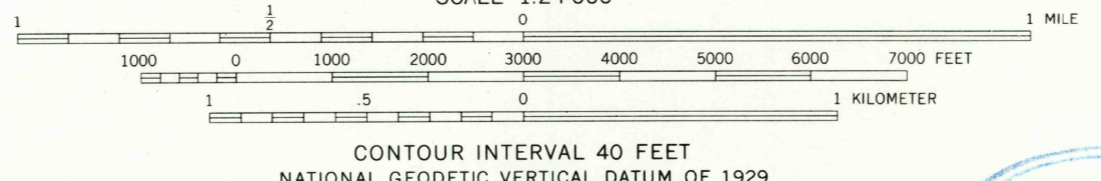
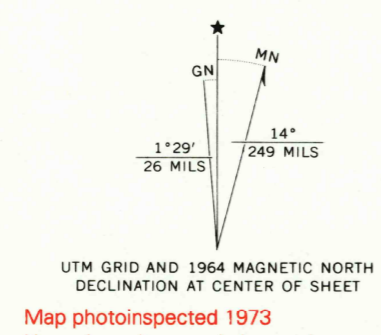



Mapped by the U. S. Forest Service
Edited and published by the Geological Survey
Control by USGS, NOS/NOAA and the U. S. Forest Service
Topography by photogrammetric methods from aerial photographs taken 1950 and 1960. Field checked by USGS 1964
Polyconic projection. 1927 North American Datum
10,000-foot grid based on Colorado coordinate system, south zone
1000-meter Universal Transverse Mercator grid ticks, zone 13 shown in blue
To place on the predicted North American Datum 1983 move the projection lines 3 meters north and 55 meters east as shown by dashed corner ticks
Certain land lines are omitted because of insufficient data
There may be private inholdings within the boundaries of the National or State reservations shown on this map



USGS MND HISTORICAL MAP
JAN 16 1991
REC'D FILE COPY



ROAD CLASSIFICATION
Unimproved dirt =

GRANITE PEAK, COLO.
37107-D4-TF-024

1964
PHOTOINSPECTED 1973
DMA 4558 IV NW-SERIES V877