

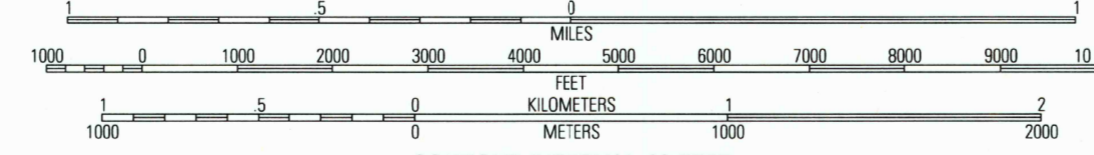

Produced by the United States Geological Survey 1967
Revision by USDA Forest Service 2001

Topography compiled 1961. Planimetry derived from imagery taken 1998 and other sources. Public Land Survey System and survey control current as of 2002. Boundaries current as of 2002.

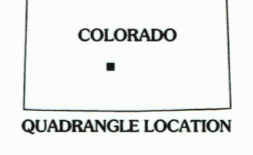
North American Datum of 1927 (NAD 27). Projection and 10 000-foot ticks: Colorado coordinate system, south zone (Lambert conformal conic).

Blue 1000-meter Universal Transverse Mercator ticks, zone 13
North American Datum of 1983 (NAD 83) is shown by dashed corner ticks
The values of the shift between NAD 27 and NAD 83 for 7.5-minute intersections are obtainable from National Geodetic Survey NADCON software

Non-National Forest System lands within the National Forest
Inholdings may exist in other National or State reservations
This map is not a legal document. Public lands are subject to change and leasing, and may have access restrictions; check with appropriate offices. Obtain permission before entering private lands



CONTOUR INTERVAL 40 FEET
NATIONAL GEODETIC VERTICAL DATUM OF 1929
TO CONVERT FROM FEET TO METERS, MULTIPLY BY 0.3048



| | | | |
|---|---|-----------------|-----------------|
| 1 | 2 | 3 | 1 Bonanza |
| 4 | 5 | 4 Klondike Mine | 2 White Hill |
| 6 | 7 | 5 Villa Grove | 3 Bushnell Peak |
| | 8 | 6 Saguache | 4 Klondike Mine |
| | | 7 Hickey Bridge | 5 Villa Grove |
| | | 8 Moffat North | 6 Saguache |

ADJOINING 7.5' QUADRANGLES

HIGHWAYS AND ROADS

- Interstate
- U. S.
- State
- County
- National Forest, suitable for passenger cars
- National Forest, suitable for high clearance vehicles
- National Forest Trail
- Primary highway
- Secondary highway
- Light-duty road
- Composition: Unspecified
- Paved
- Gravel
- Dirt
- Unimproved; 4 wheel drive
- Trail
- Gate; Barrier

JUN 19 2005

GRAVEYARD GULCH, CO
2001
38106-B1-TF-024
NGA 4760 II E-SERIES V877

USGS Library
Reston, VA
Topo Archive



3 1818 00504230 2