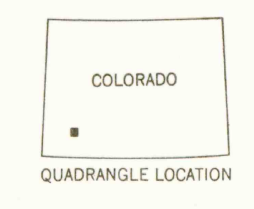

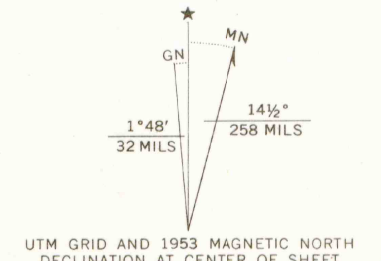


Mapped, edited, and published by Geological Survey
Control by USGS and USC&GS
Topography from aerial photographs by multiplex methods
Aerial photographs taken 1952. Field check 1953
Polyconic projection. 1927 North American datum
10,000-foot grid based on Colorado coordinate system,
south zone
Certain land lines in T. 42 N.-R. 9 W., T. 42 N.-R. 10 W.,
T. 43 N.-R. 9 W., and T. 43 N.-R. 10 W. are omitted
because of insufficient data
Dashed land lines indicate approximate locations
All mining features shown are inactive
1000-meter Universal Transverse Mercator grid ticks,
zone 13, shown in blue



JUL 14 1999
AR
COLORADO SCHOOL OF MINES

GRAY HEAD, COLO.
NW/4 TELLURIDE 15' QUADRANGLE
N3752.5-W10752.5/7.5

1953
AMS 4459 IV NW-SERIES V877

THIS MAP COMPLIES WITH NATIONAL MAP ACCURACY STANDARDS
FOR SALE BY U. S. GEOLOGICAL SURVEY, DENVER, COLORADO 80225, OR WASHINGTON, D. C. 20242
A FOLDER DESCRIBING TOPOGRAPHIC MAPS AND SYMBOLS IS AVAILABLE ON REQUEST

G 3700
s24
.G4
MAP ROC

ci