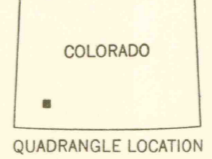
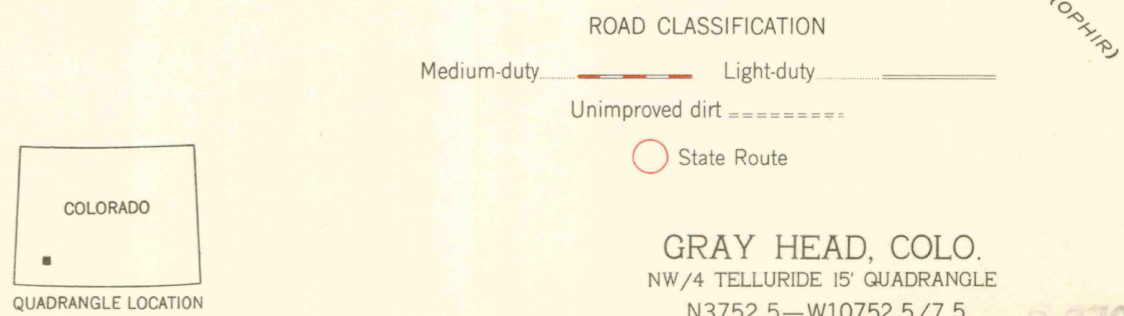
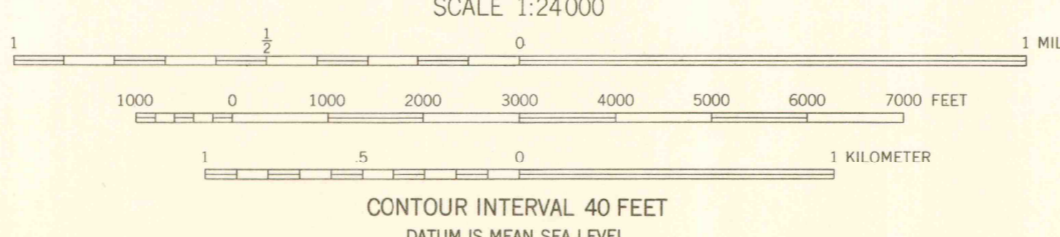
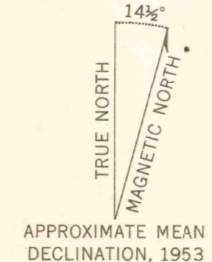




Mapped, edited, and published by Geological Survey
Control by USGS and USC&GS
Topography from aerial photographs by multiplex methods
Aerial photographs taken 1952. Field check 1953
Polyconic projection. 1927 North American datum
10,000-foot grid based on Colorado coordinate system,
south zone
Certain land lines in T. 42N.-R. 9W., T. 42N.-R. 10W.,
T. 43N.-R. 9W., and T. 43N.-R. 10W. are omitted
because of insufficient data
Dashed land lines indicate approximate locations
All mining features shown are inactive
1000-meter Universal Transverse Mercator grid ticks,
zone 13, shown in blue



THIS MAP COMPLIES WITH NATIONAL MAP ACCURACY STANDARDS
FOR SALE BY U. S. GEOLOGICAL SURVEY, DENVER 25, COLORADO OR WASHINGTON 25, D. C.
A FOLDER DESCRIBING TOPOGRAPHIC MAPS AND SYMBOLS IS AVAILABLE ON REQUEST

GRAY HEAD, COLO.
NW/4 TELLURIDE 15' QUADRANGLE
N3752.5-W10752.5/7.5

1953

OFFICE COPY
LIBRARY USE ONLY

MAP ROOM