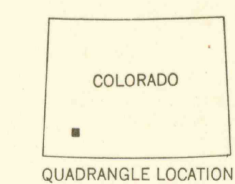
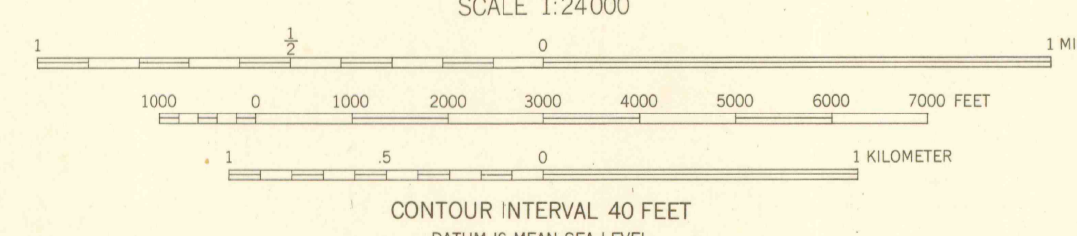
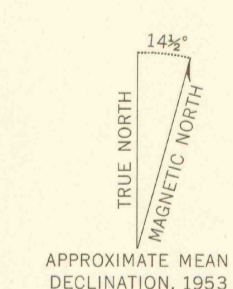


Maped, edited, and published by Geological Survey
Control by USGS and USC&GS
Topography from aerial photographs by multiplex methods
Aerial photographs taken 1952. Field check 1953
Polyconic projection. 1927 North American datum
10,000-foot grid based on Colorado coordinate system,
south zone
Certain land lines in T. 42 N.-R. 9 W., T. 42 N.-R. 10 W.,
T. 43 N.-R. 9 W., and T. 43 N.-R. 10 W. are omitted
because of insufficient data
Dashed land lines indicate approximate locations
All mining features shown are inactive



ROAD CLASSIFICATION

Heavy-duty	4 LANE TO LANE	Light-duty
Medium-duty	4 LANE TO LANE	Unimproved dirt

U.S. Route State Route

GRAY HEAD, COLO.
NW/4 TELLURIDE 15 QUADRANGLE
N3752.5-W10752.5/7.5

AUG 17 2005
ARTHUR LAKES LIBRARY
COLORADO SCHOOL OF MINES
OFFICE COPY
LIBRARY USE ONLY
G 3700
s24
.G4
MAP ROOM
1953